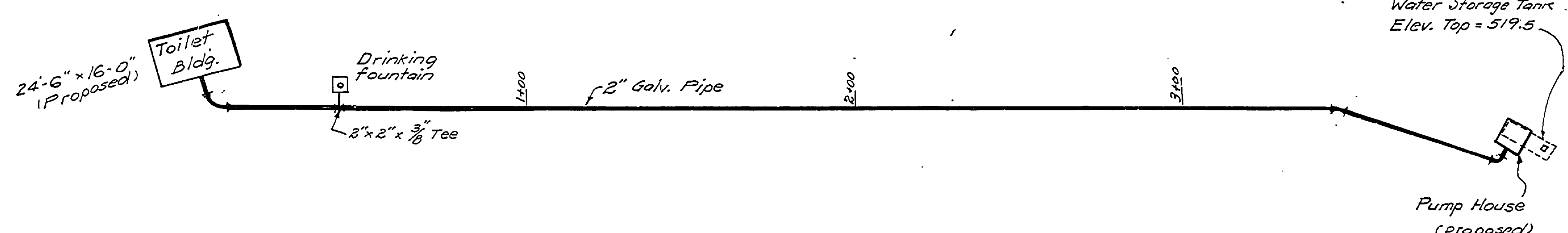
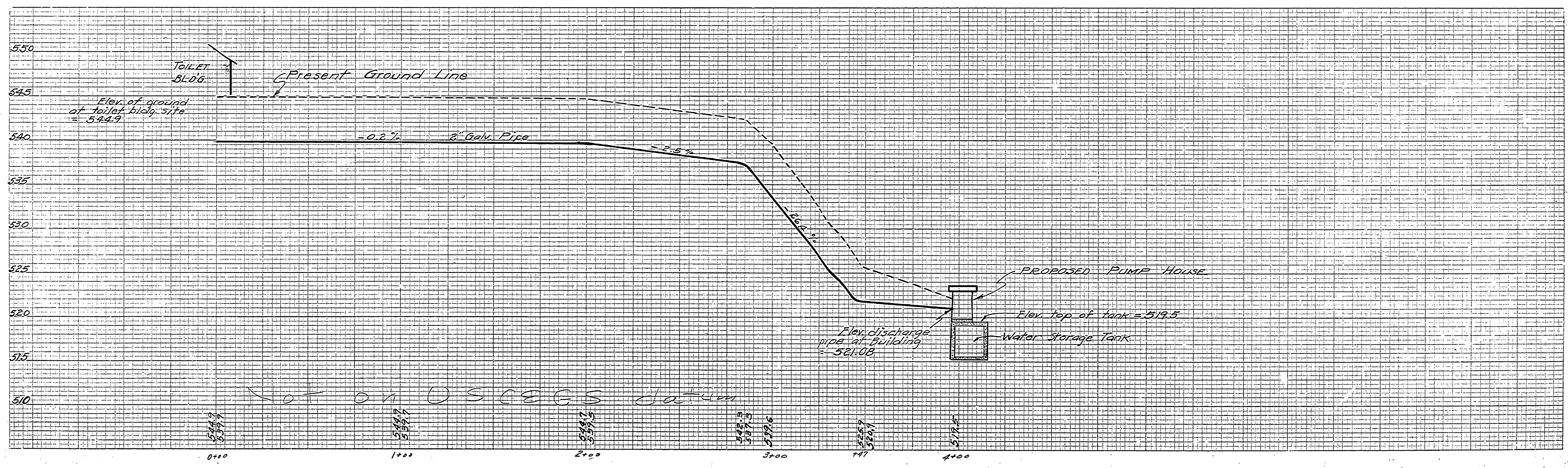
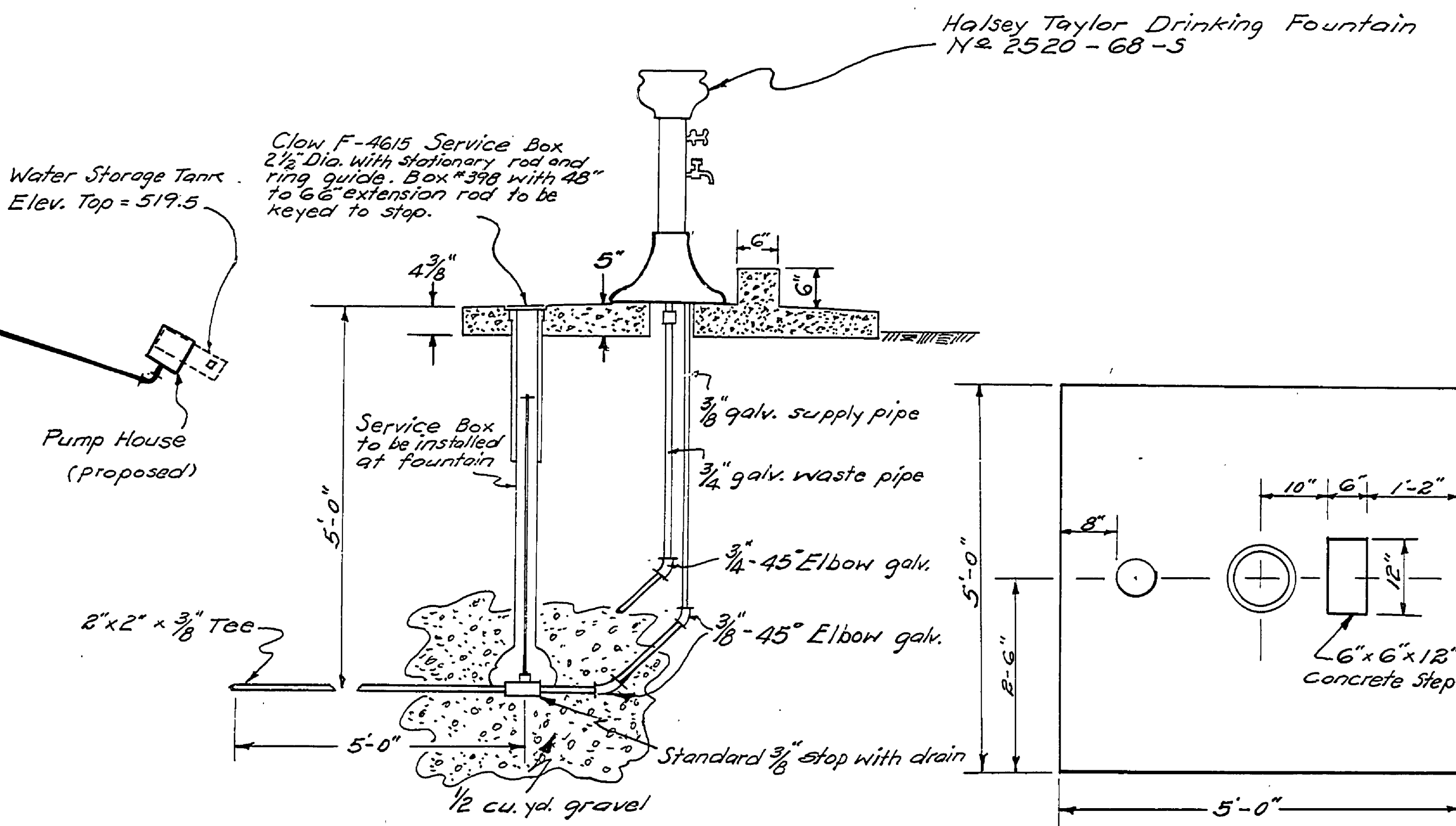


Mich. State Highway Bench Mark  
 in roof of 10" Oak 190' West  
 and 45' North of intersection of  
 U.S. #27 & M-68 Elev. 564.08  
 Not on USCEGS datum



SCALE  
 PLAN = 1" = 25'-0"  
 PROFILE { HOR. = 1" = 25'-0"  
 VER. = 1" = 5'-0"



Not on USCEGS datum

REVISIONS		REVIEWED BY SECTIONS		DATE	
No.	BY	DATE	DATE	DATE	DATE
1					
2					
3					
4					
5					
6					

APPROVED BY		DATE		DATE	
DATE	DATE	DATE	DATE	DATE	DATE
4/19/98	4/19/98	4/19/98	4/19/98	4/19/98	4/19/98