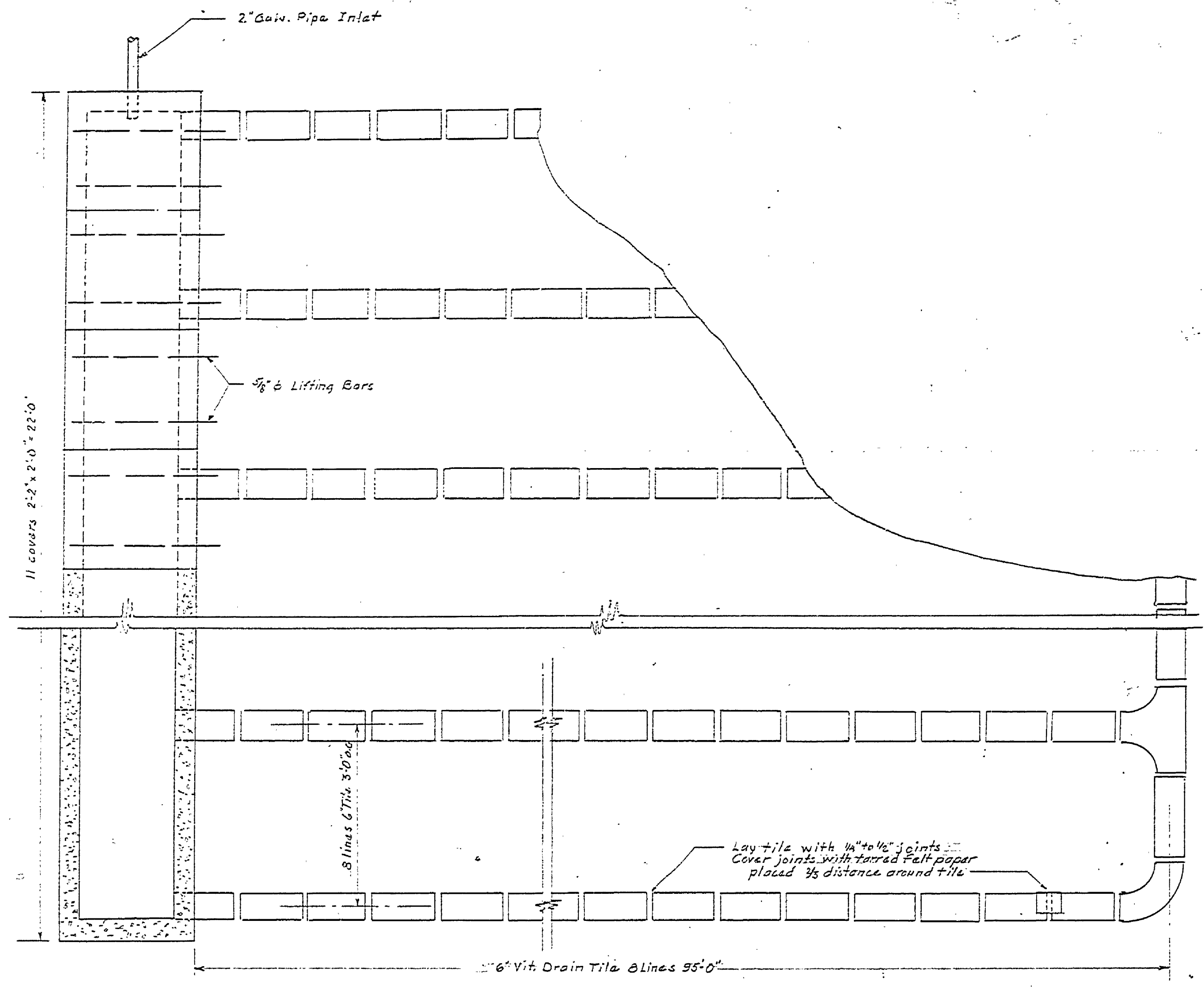


REVISIONS	NO.	DATE	BY
1	11-1-55	E.T.R.	Replace & Origina Field shown on E-102
2			
3			
4			
5			
6			

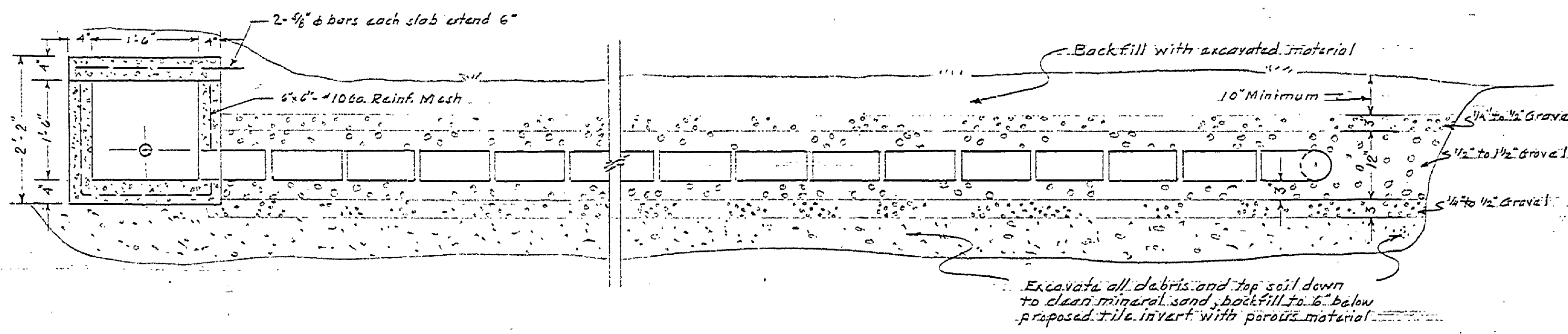
APPROVED BY	DATE
<i>[Signature]</i>	11-1-55
ASSISTANT CHIEF IN CHARGE	DATE OF DESIGN
<i>[Signature]</i>	11-1-55

REVIEWED BY SECTIONS	DATE
ARCHITECTURAL	11-1-55
ENGINEERING	11-1-55
LANDSCAPE	11-1-55

DRAWN BY	CHECKED BY	DATE
E.T.R.	H.C.M.	11-28-55

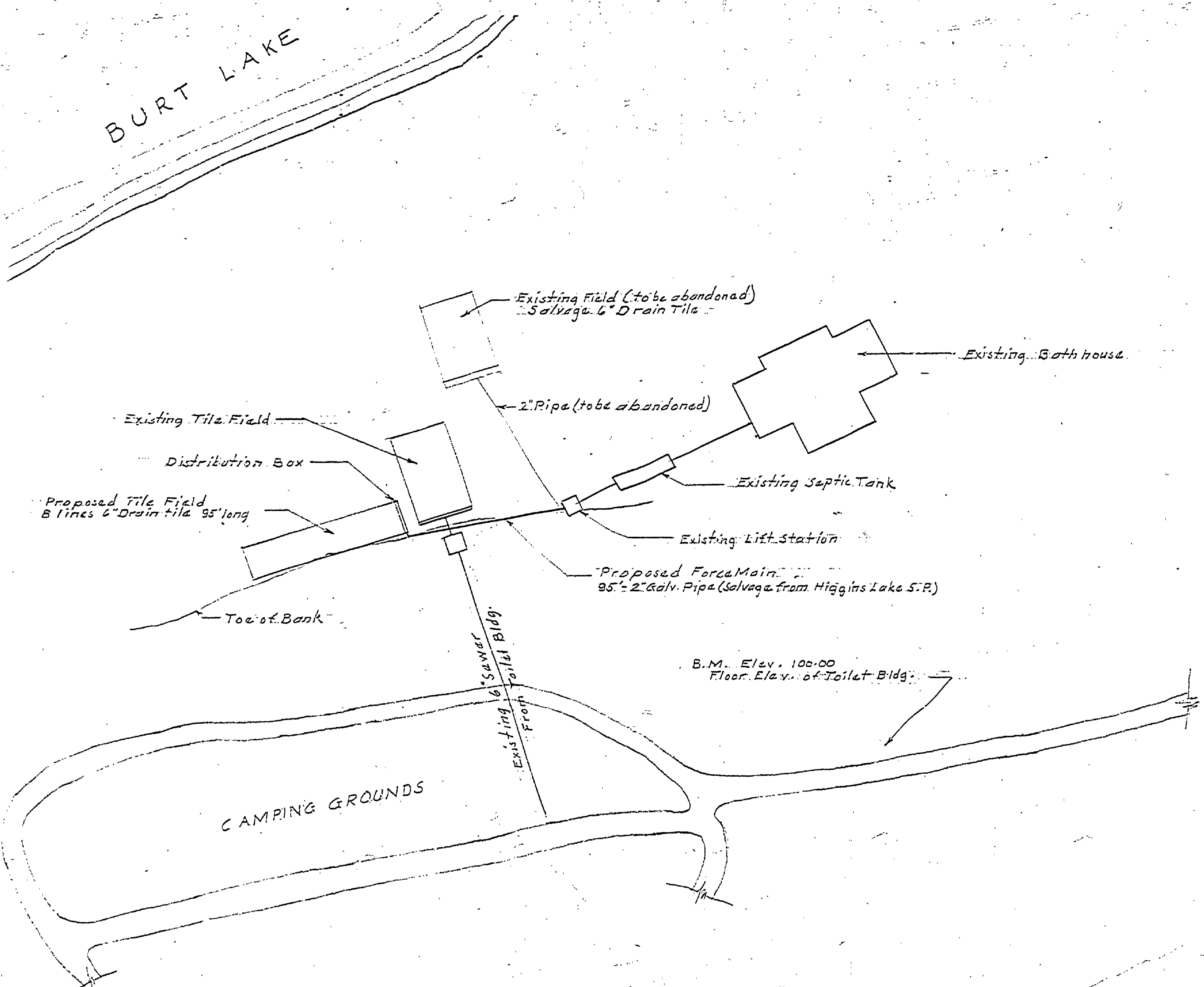


PLAN of TILE FIELD



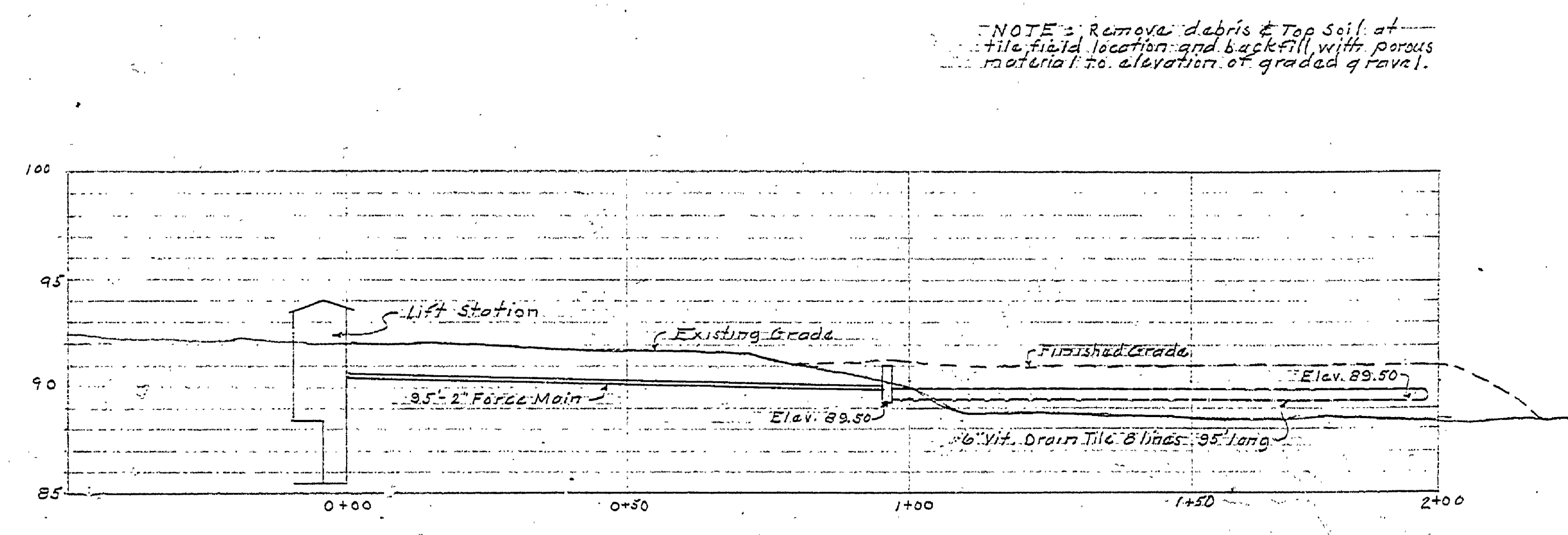
SECTION of TILE FIELD

SCALE 3/4" = 1'-0"



PLOT PLAN

SCALE 1" = 50'



PROFILE

SCALE Vert. 1" = 5' Horiz. 1" = 20'

MICHIGAN DEPARTMENT OF CONSERVATION PARKS AND RECREATION DIVISION

BURT LAKE STATE PARK TILE FIELD FOR BATHHOUSE SCALE AS SHOWN

SHEET NO. 1 OF 1

PLAN NO. E-109