COMMERCIAL BLUEPRINT SERVICE 500 11-67

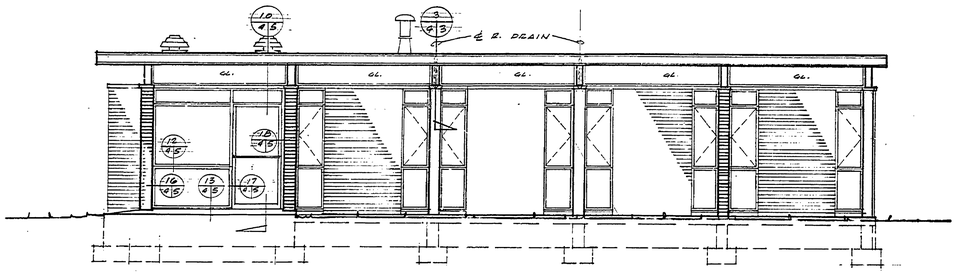

S O U T H E L E V A T I O N
SCALE = 1/4" = 1'-0"

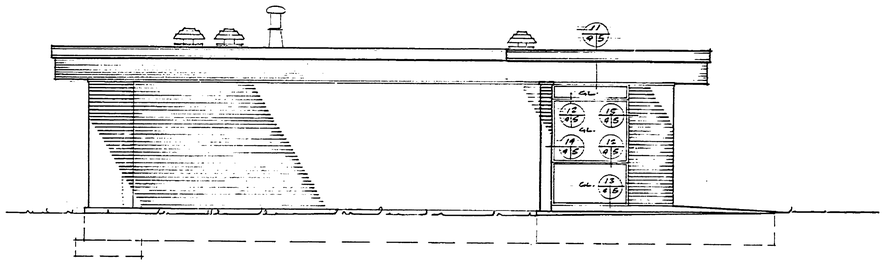

W E S T E L E V A T I O N
SCALE = 1/4" = 1'-0"

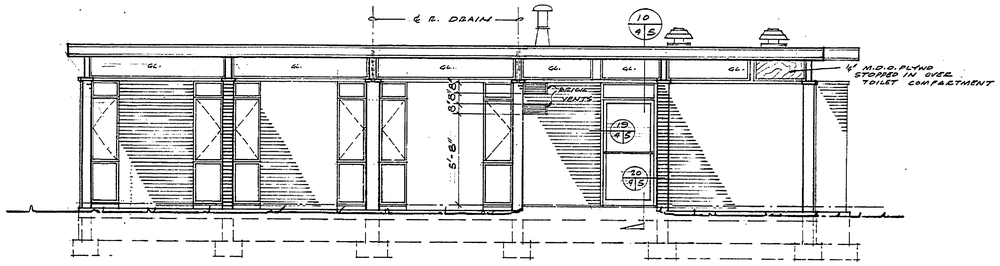

N O R T H E L E V A T I O N
SCALE = 1/4" = 1'-0"

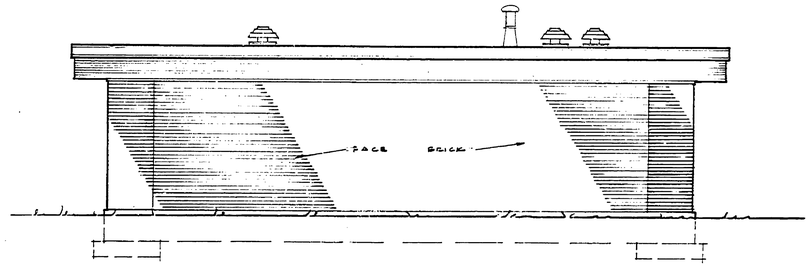

E A S T E L E V A T I O N
SCALE = 1/4" = 1'-0"

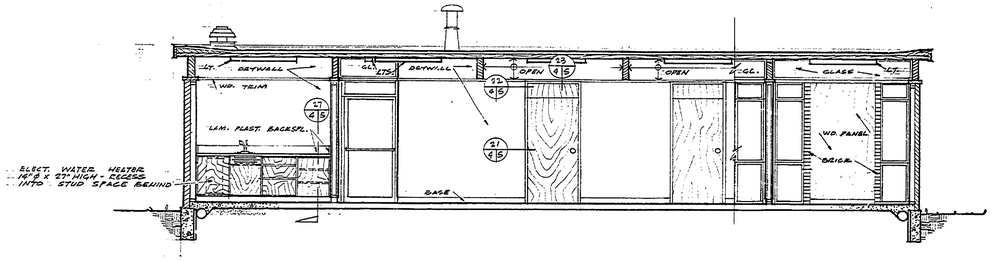

S E C T I O N A - A
SCALE = 1/4" = 1'-0"

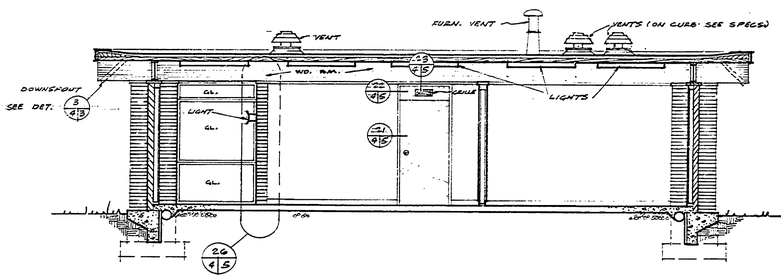

S E C T I O N B - B
SCALE = 1/4" = 1'-0"

SURVEYED BY		DRAWN BY		NO.	DATE	BY	REVISIONS	NO.	DATE	BY	REVISIONS
DESIGNED BY		CHECKED BY		1.				3.			
	DATE		DATE	2.				4.			

MICHIGAN
DEPARTMENT OF CONSERVATION

YANKEE SPRINGS RECREATION AREA
AREA OFFICE BUILDING

SHEET NO. 4 OF 6
FOR PROJECT NO. FO-110-75-2498-008-G-1

ELEVATIONS
SECTIONS
SHEET 6 OF 6
PLAN NO. A-163a

H₂O HTR. LOCHINVAR JE 3 7.12