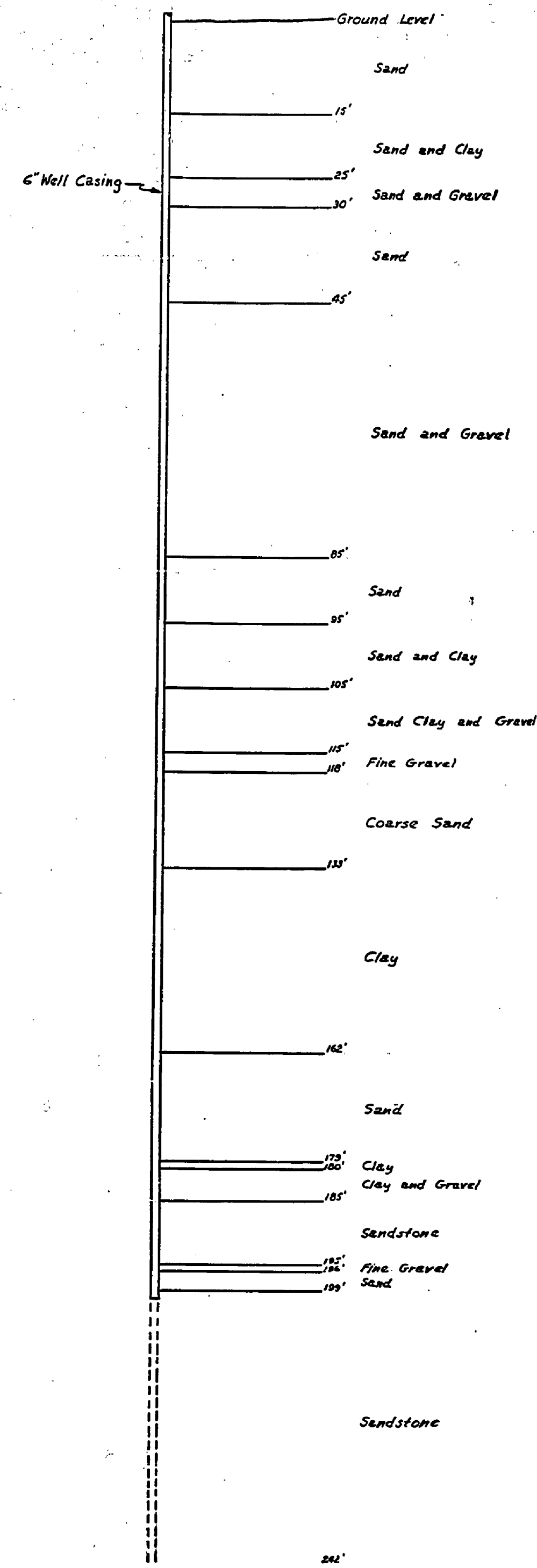
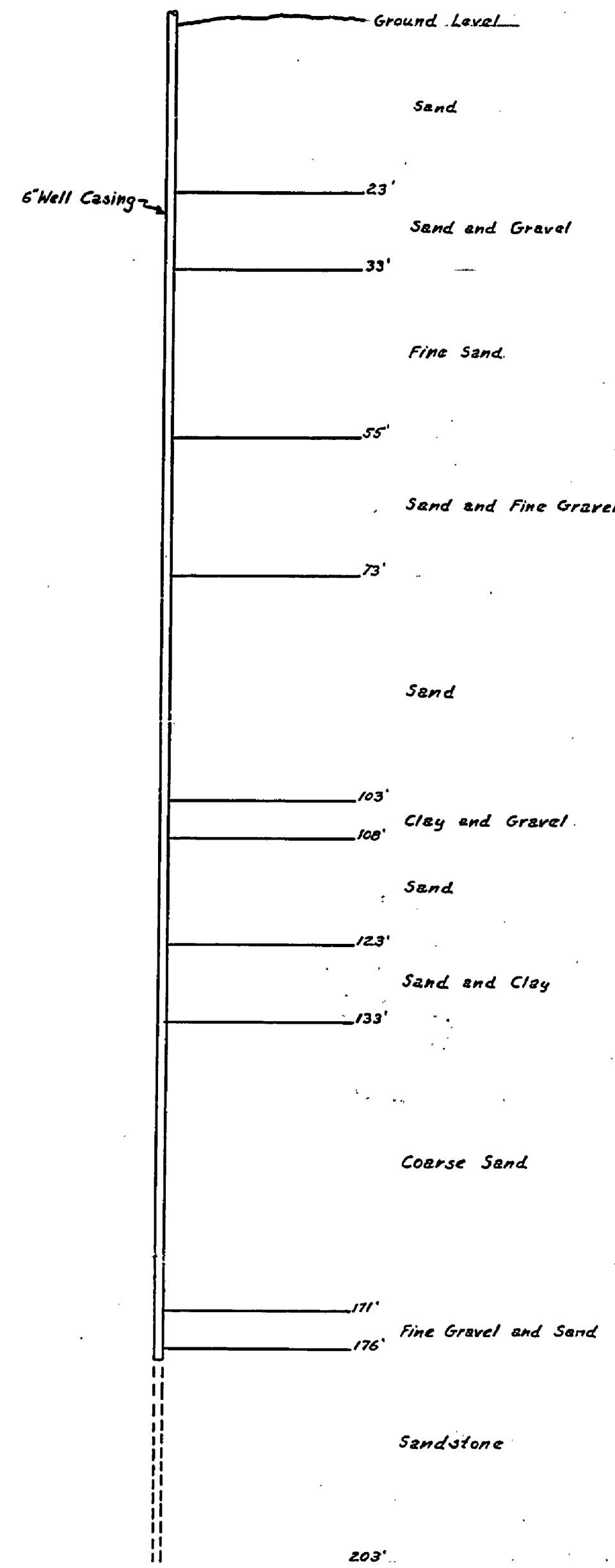


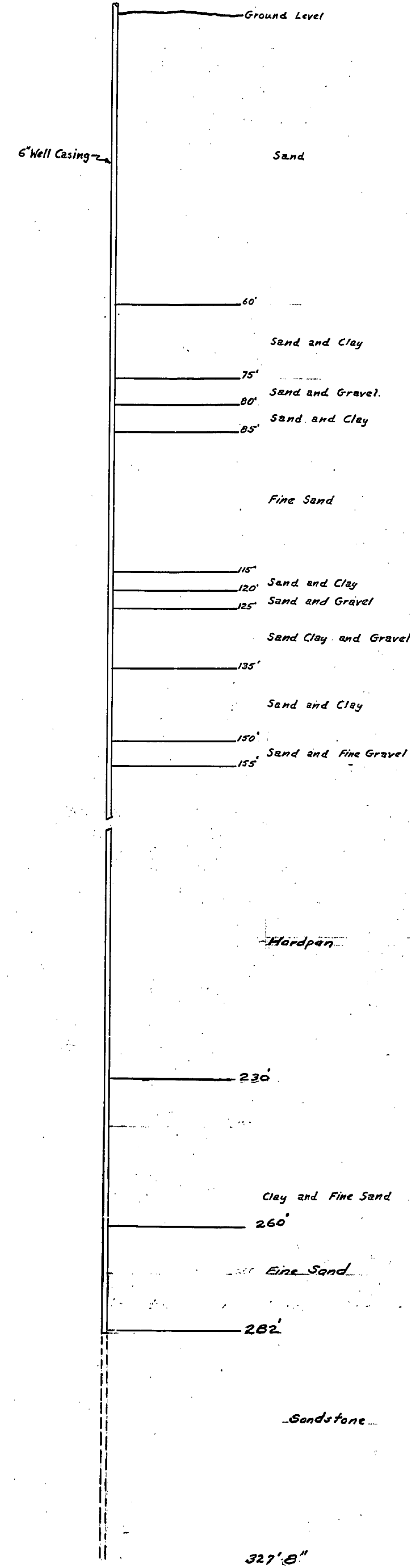
LONG LAKE



MUD LAKE



DEEP LAKE



UNITED STATES
DEPARTMENT OF THE INTERIOR
NATIONAL PARK SERVICE
COOPERATING WITH
MICHIGAN DEPARTMENT OF CONSERVATION

DRAWN BY P.L.H.	YANKEE SPRINGS	PLATY NO.
TRACED BY P.L.H.	WELL CROSS SECTIONS	SCALE 1" = 16'
CHECKED BY P.L.H.	GRAPHIC SCALE	DESIGNATION JOHN R.D.P.-MI-6
DATE	DATE	DATE
PREPARED BY	STATE PARK AUTHORITY OR SPONSOR	DATE
RECOMMENDED	DIRECTOR	DATE
APPROVED BY	REGIONAL OFFICER	DATE
	ASSISTANT DIRECTOR	DATE