

GUN LAKE WEST

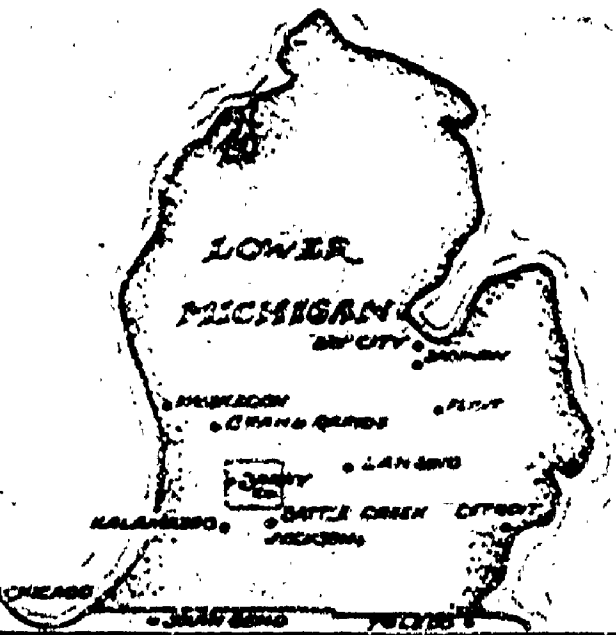
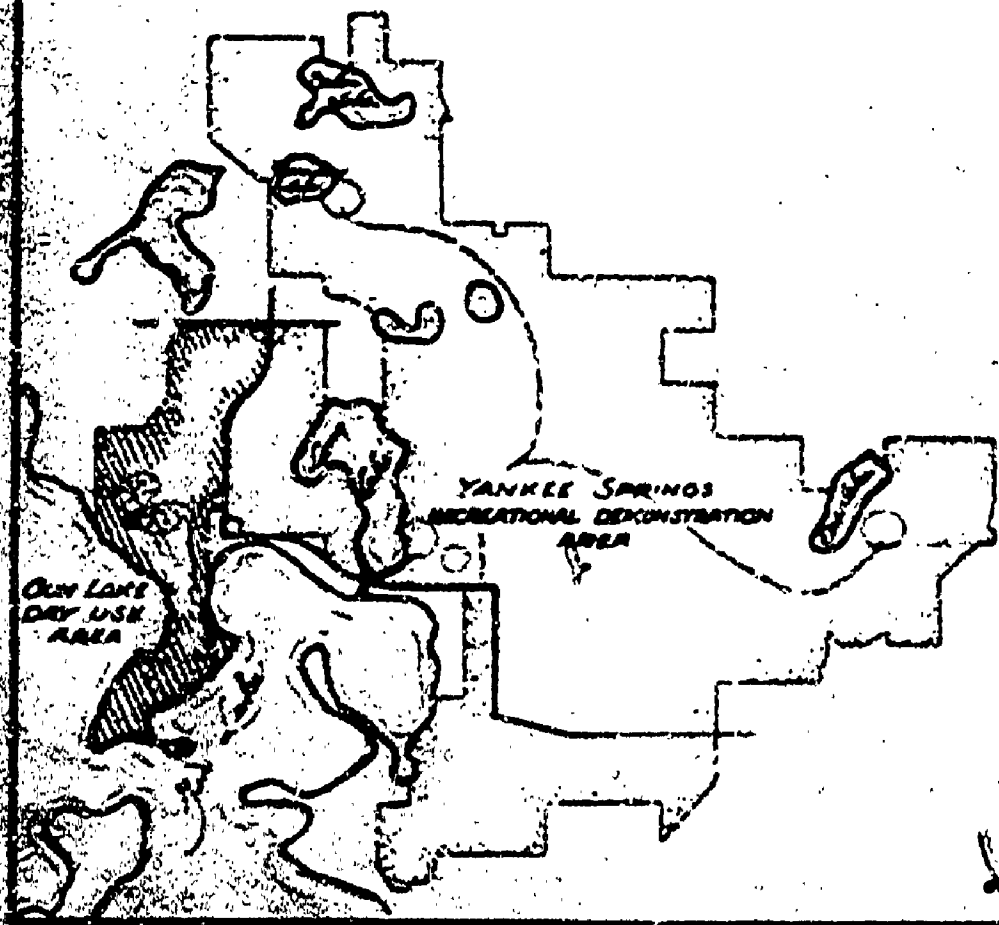
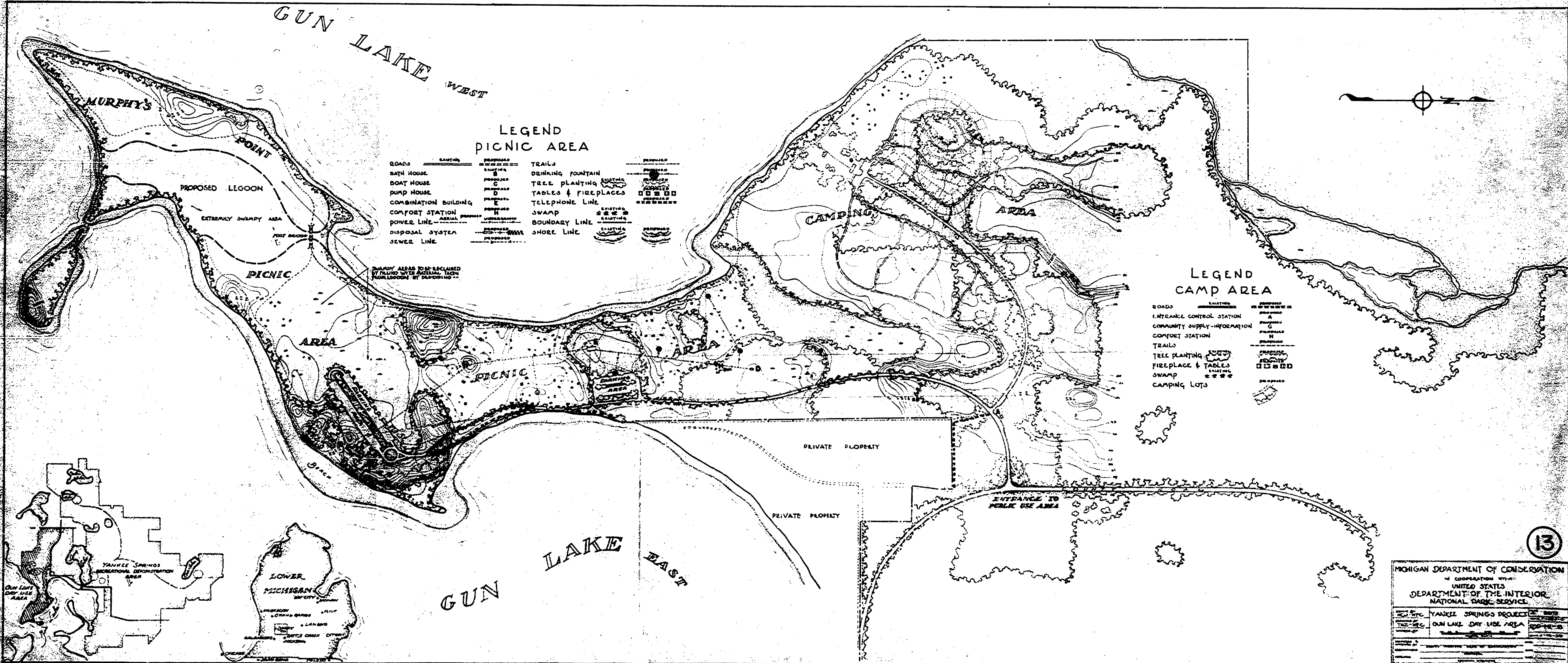
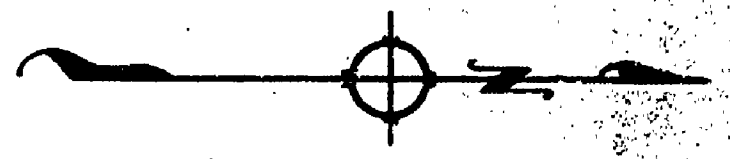
LEGEND
PICNIC AREA

ROADS	EXISTING	PROPOSED	TRAILS	EXISTING	PROPOSED
BATH HOUSE	EXISTING	PROPOSED	DRINKING FOUNTAIN	EXISTING	PROPOSED
BOAT HOUSE	EXISTING	PROPOSED	TREE PLANTING	EXISTING	PROPOSED
PUMP HOUSE	EXISTING	PROPOSED	TABLES & FIREPLACES	EXISTING	PROPOSED
COMBINATION BUILDING	EXISTING	PROPOSED	TELEPHONE LINE	EXISTING	PROPOSED
COMFORT STATION	EXISTING	PROPOSED	SWAMP	EXISTING	PROPOSED
POWER LINE	EXISTING	PROPOSED	BOUNDARY LINE	EXISTING	PROPOSED
DISPOSAL SYSTEM	EXISTING	PROPOSED	SHORE LINE	EXISTING	PROPOSED
SEWER LINE	EXISTING	PROPOSED			

SWAMPY AREAS TO BE RECLAIMED BY RAISING WITH ARTIFICIAL LIFT FROM LEGOON BY DEPONING

LEGEND
CAMP AREA

ROADS	EXISTING	PROPOSED
ENTRANCE CONTROL STATION	EXISTING	PROPOSED
COMMUNITY SUPPLY-INFORMATION	EXISTING	PROPOSED
COMFORT STATION	EXISTING	PROPOSED
TRAILS	EXISTING	PROPOSED
TREE PLANTING	EXISTING	PROPOSED
FIREPLACE & TABLES	EXISTING	PROPOSED
SWAMP	EXISTING	PROPOSED
CAMPING LOTS	EXISTING	PROPOSED



GUN LAKE EAST

13

MICHIGAN DEPARTMENT OF CONSERVATION
 IN COOPERATION WITH
 UNITED STATES
 DEPARTMENT OF THE INTERIOR
 NATIONAL PARK SERVICE

PROJECT: YANKEE SPRINGS PROJECT
 TITLE: GUN LAKE DAY USE AREA
 DATE: 1964
 SCALE: AS SHOWN
 DRAWN BY: [Name]
 CHECKED BY: [Name]