
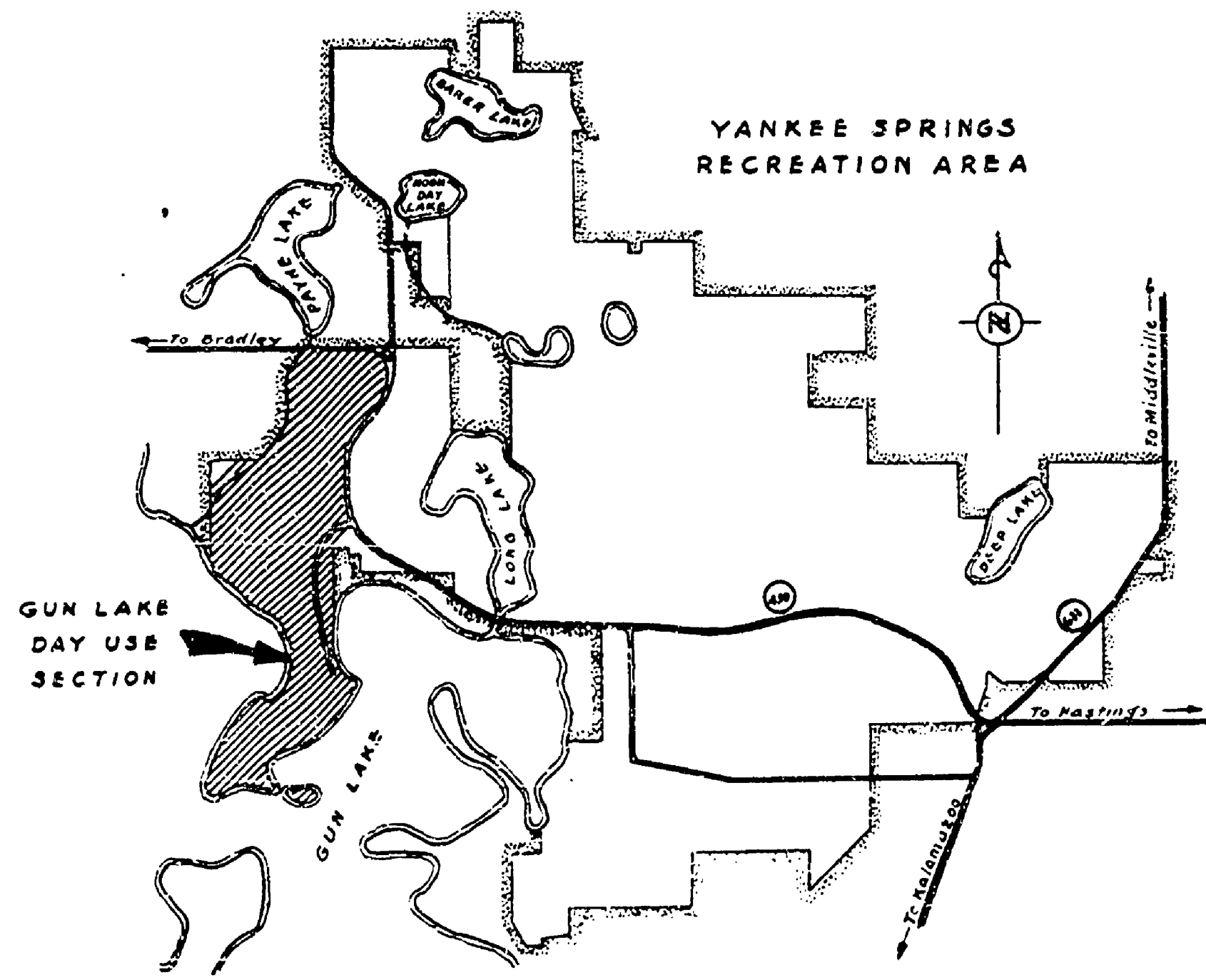
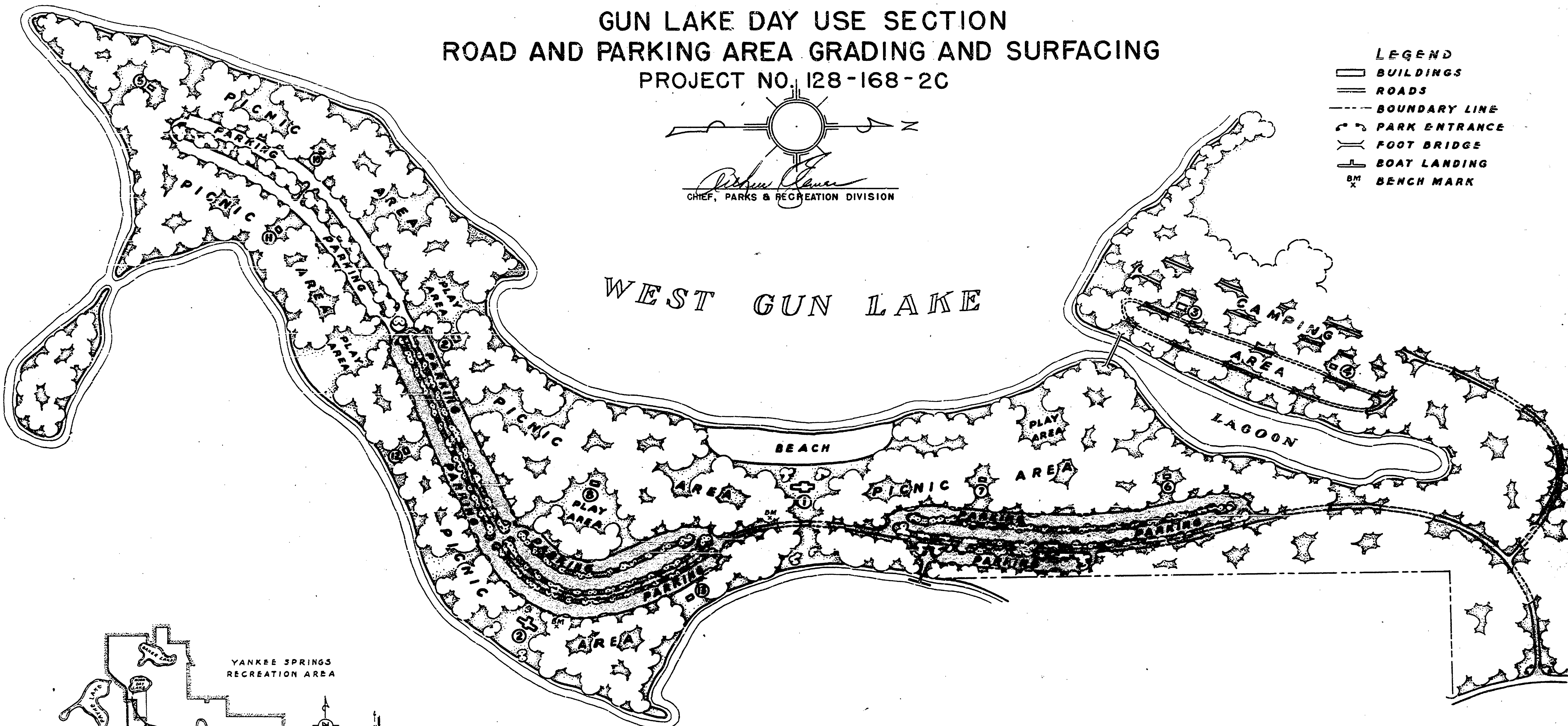


YANKEE SPRINGS STATE RECREATION AREA GUN LAKE DAY USE SECTION ROAD AND PARKING AREA GRADING AND SURFACING PROJECT NO. 128-168-2C



LEGEND

	BUILDINGS
	ROADS
	BOUNDARY LINE
	PARK ENTRANCE
	FOOT BRIDGE
	BOAT LANDING
	BM X BENCH MARK



EAST GUN LAKE

PLAN INDEX

SHEET NO 1	LOCATION PLAN
2	TYPICAL SECTIONS
3 TO 8	PLAN & PROFILE
8	PARKING AREA TERMINI LAYOUTS

KEY TO BUILDINGS

1.	BATHHOUSE
2.	PICNIC SHELTER, TOILET & CONCESSION
3.	CAMPGROUND TOILET, LAUNDRY & SHOWER
4-5-6.	TOILETS
7-8	TOILETS
10-11-12-13.	TOILETS

DRAWN BY L. M. C.	CHECKED BY L. M. C.	DATE 6-21-59	REVIEWED BY SECTIONS		DATE	APPROVED BY	NO. DATE BY	REVISIONS
			ARCHITECTURAL J.R.R.	7-12-54		1		
	ENGINEERING R.A.H.	7-12-54	ASSISTANT CHIEF IN CHARGE OF DESIGN	2	5			
	LANDSCAPE J.R.R.	7-12-54		3	6			

SCALE - 1" = 200'

MICHIGAN
DEPARTMENT OF CONSERVATION
PARKS AND RECREATION DIVISION

MASTER PLAN
YANKEE SPRINGS RECREATION AREA
GUN LAKE DAY USE SECTION

SHEET
NO. 1
OF 6

PLAN NO.
L-123