
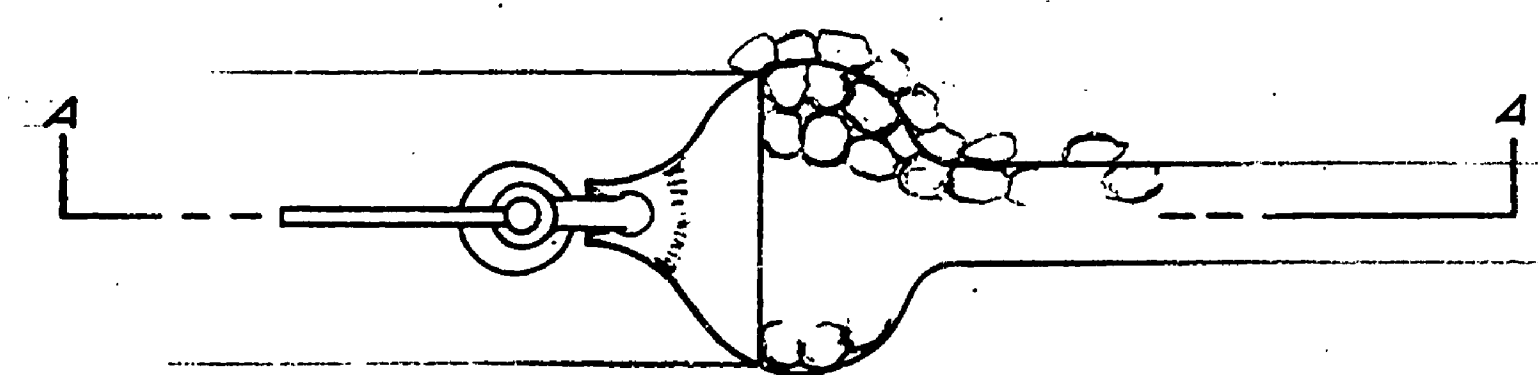


SECTION A-A

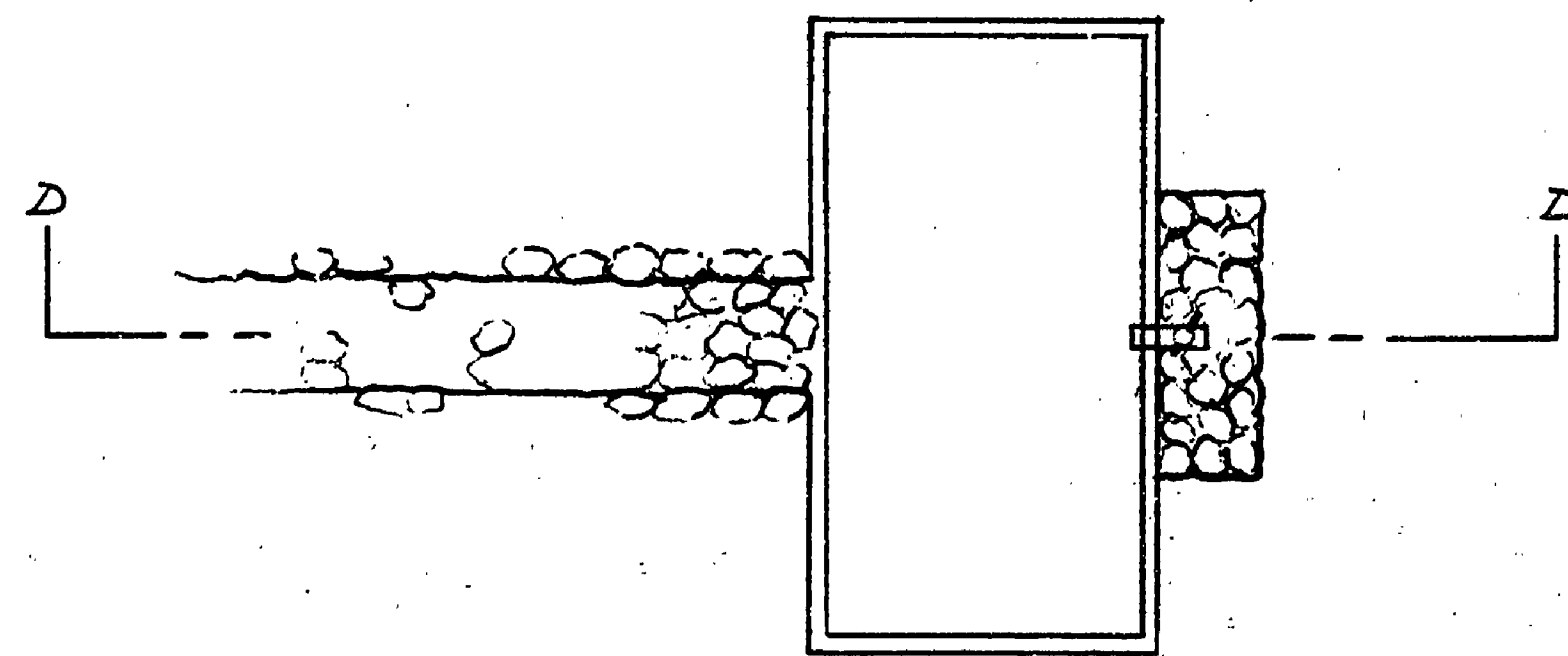


SECTION D-D

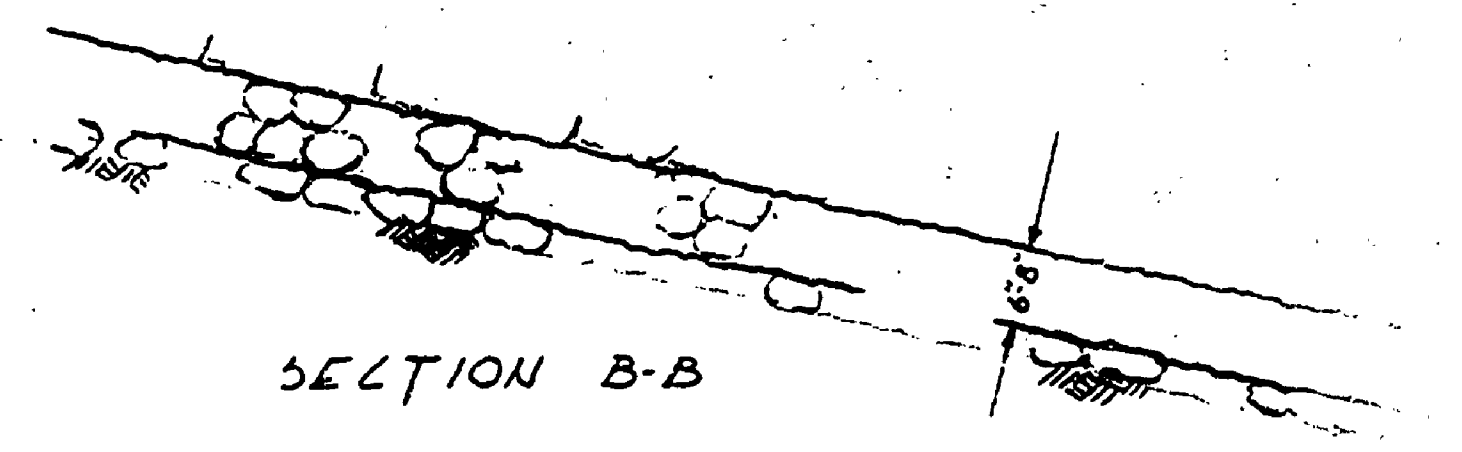
SUGGESTED MATERIAL
 — BASIN-SPILLWAY-ROCKS WITH MORTAR JOINTS
 — TROUGH TRENCH-FILLED WITH GRAVEL



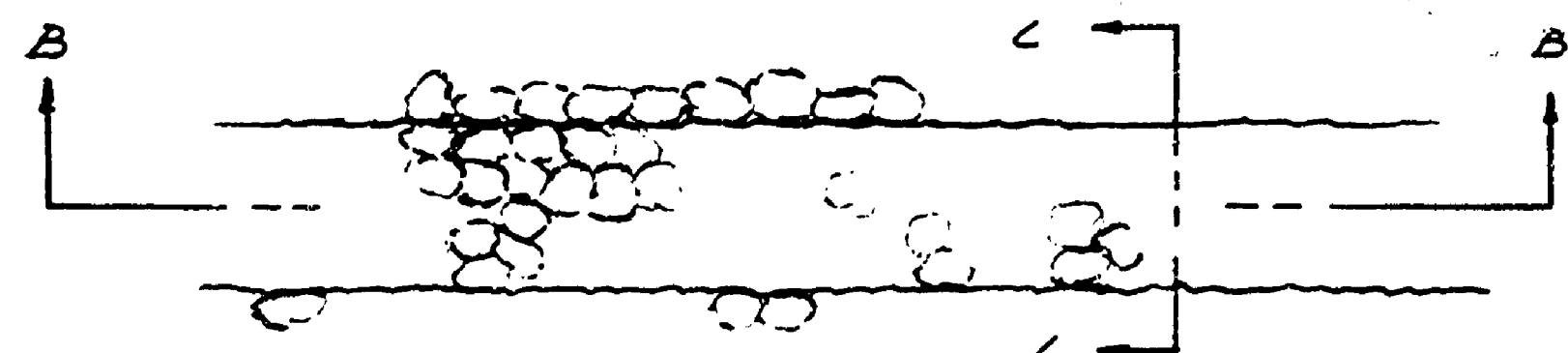
PLAN
DETAIL-A BASIN



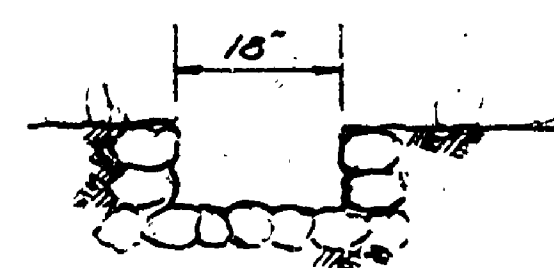
PLAN
DETAIL-C WATER TROUGH



SECTION B-B

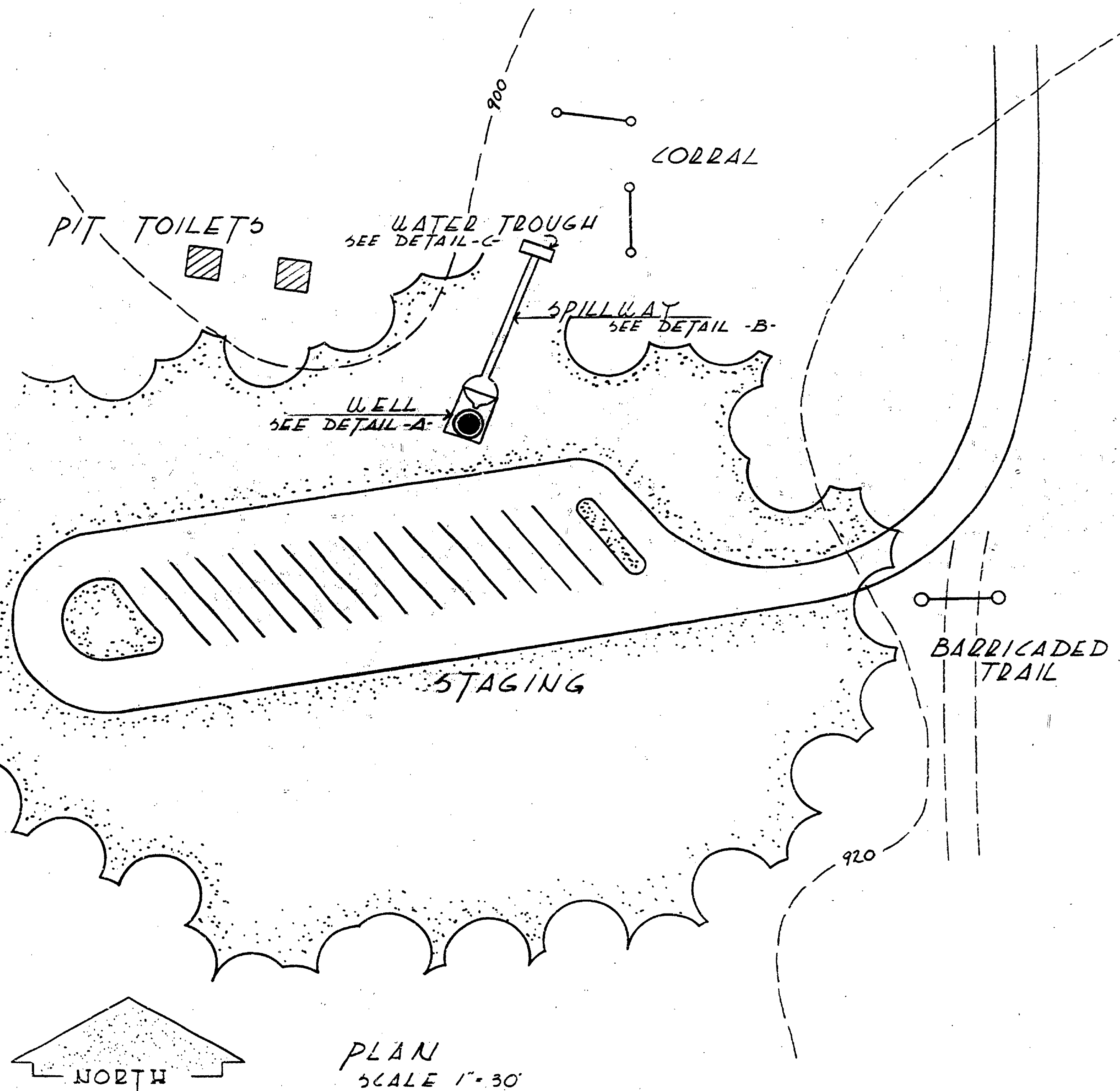


PLAN
DETAIL-B SPILLWAY



SECTION C-C

DETAILS—NO SCALE



NORTH

PLAN
 SCALE 1"=30'

SURVEYED BY	DRAWN BY D.G.M.	1-9-66	NO.	DATE	BY	REVISIONS	NO.	DATE	BY	REVISIONS
DESIGNED BY L.C. MILLER	CHECKED BY		1.				3.			
DATE	DATE		2.				4.			

MICHIGAN DEPARTMENT OF CONSERVATION	BARRY GAME AREA	SHEET NO. _____ OF _____	HORSE STAGING AREA YANKEE SPRINGS P.A.
		FOR PROJECT NO. _____	SHEET 2 OF 2 PLAN NO. L-133