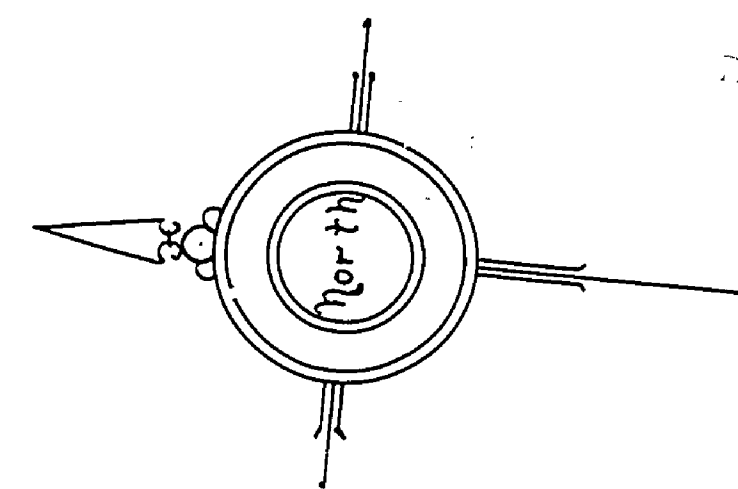
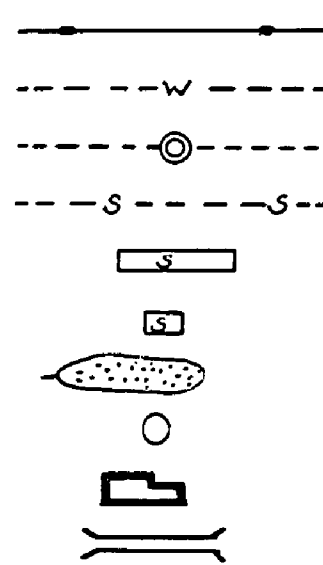


KEY

- 1 PICNIC TOILET
- 2 CAMP GR'D TOILET
- 3 TOILET & LAUNDRY
- 4 FIRE CIRCLE
- 5 BATHING DOCK
- 6 HAMLIN DAM
- 7 FOOT BRIDGE
- 8 DINING HALL
- 9 TOILET
- 10 BOAT DOCK

LEGEND

- POWER LINE
- WATER LINE
- DRINKING FOUNTAIN
- SEWER LINE
- SEPTIC TANK
- DOSING CHAMBER
- TILE FILD
- MANHOLE
- BUILDINGS
- FOOT BRIDGE

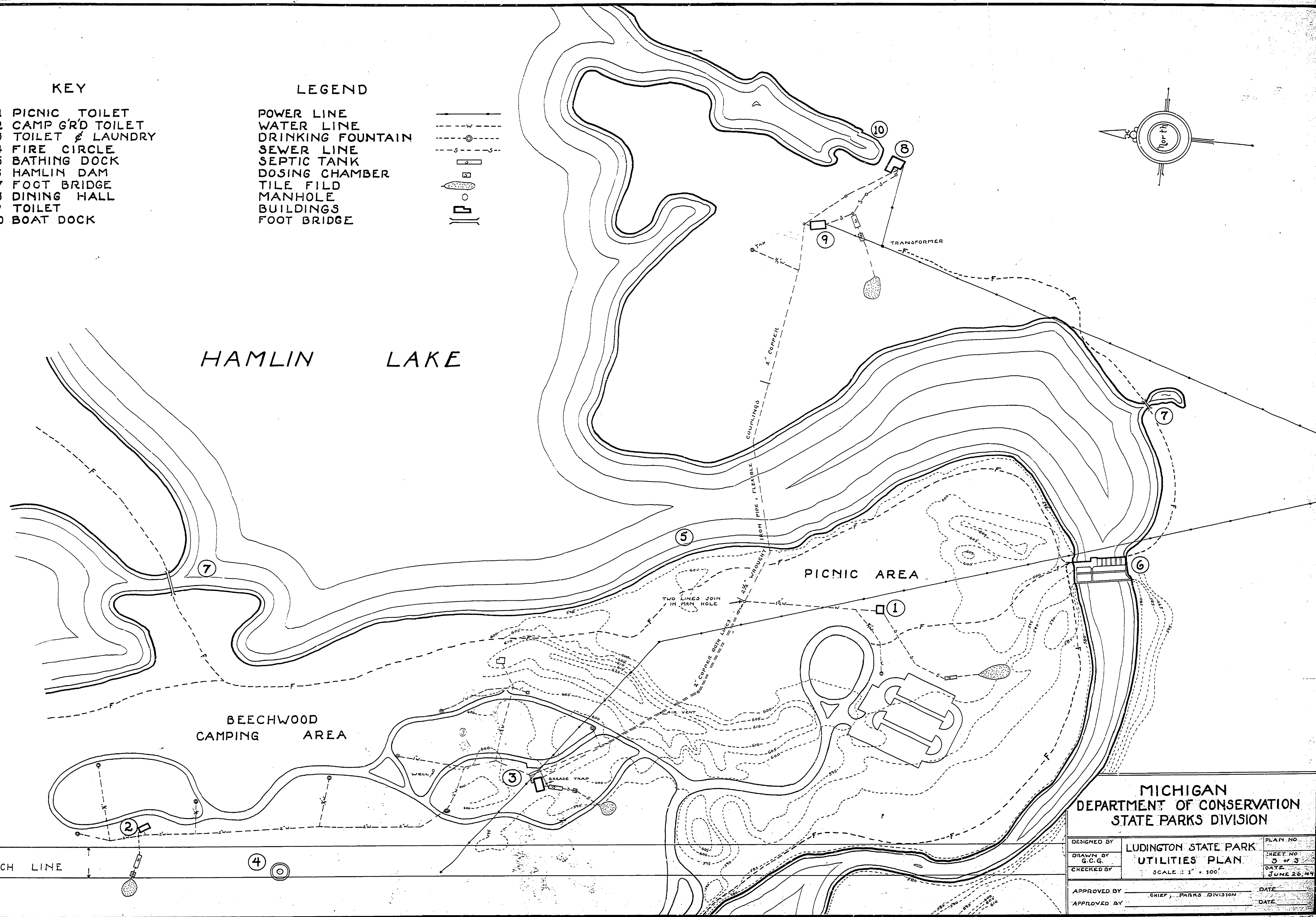


HAMLIN LAKE

PICNIC AREA

BEECHWOOD CAMPING AREA

MATCH LINE



**MICHIGAN
DEPARTMENT OF CONSERVATION
STATE PARKS DIVISION**

DESIGNED BY	LUDINGTON STATE PARK	PLAN NO.
DRAWN BY	G.C.G.	SHEET NO.
CHECKED BY	SCALE: 1" = 100'	DATE
APPROVED BY	CHIEF, PARKS DIVISION	DATE
APPROVED BY		DATE

JUNE 26, 44