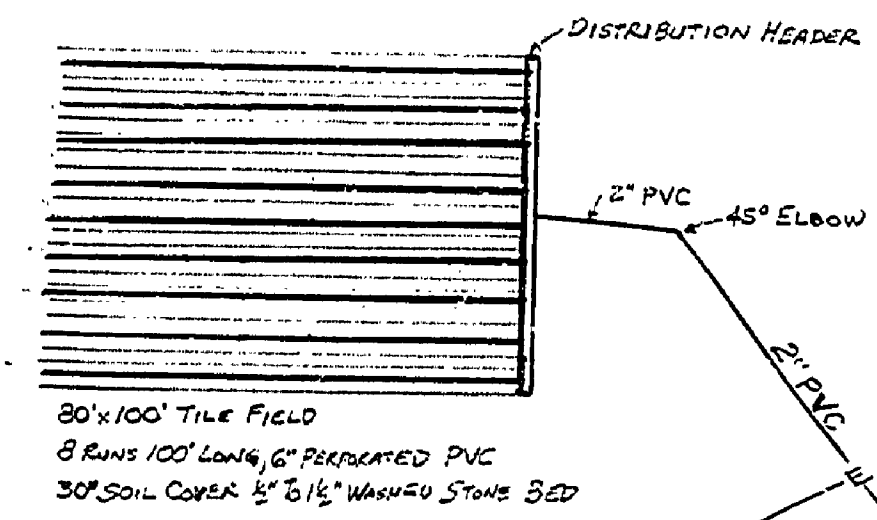
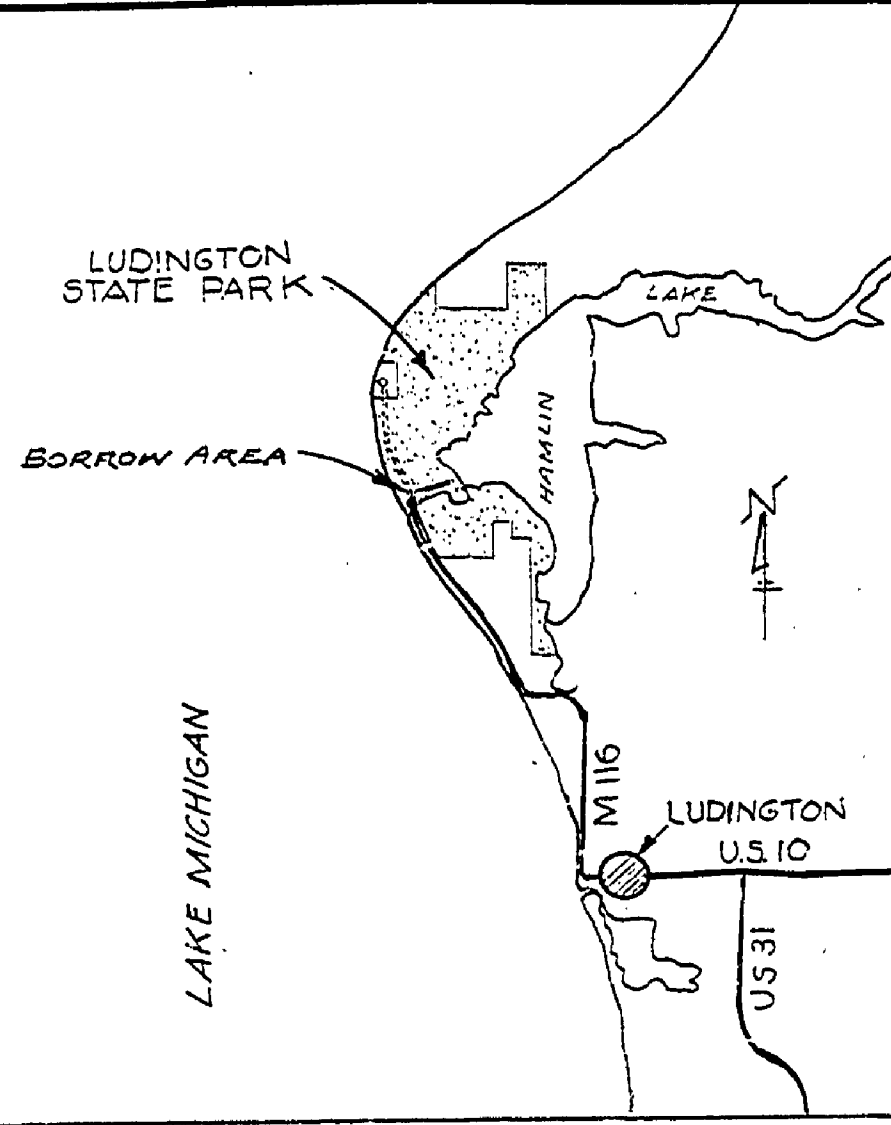


LUDINGTON STATE PARK

CONSTRUCTION PLANS FOR RIVERSIDE CAMPGROUND DEVELOPMENT

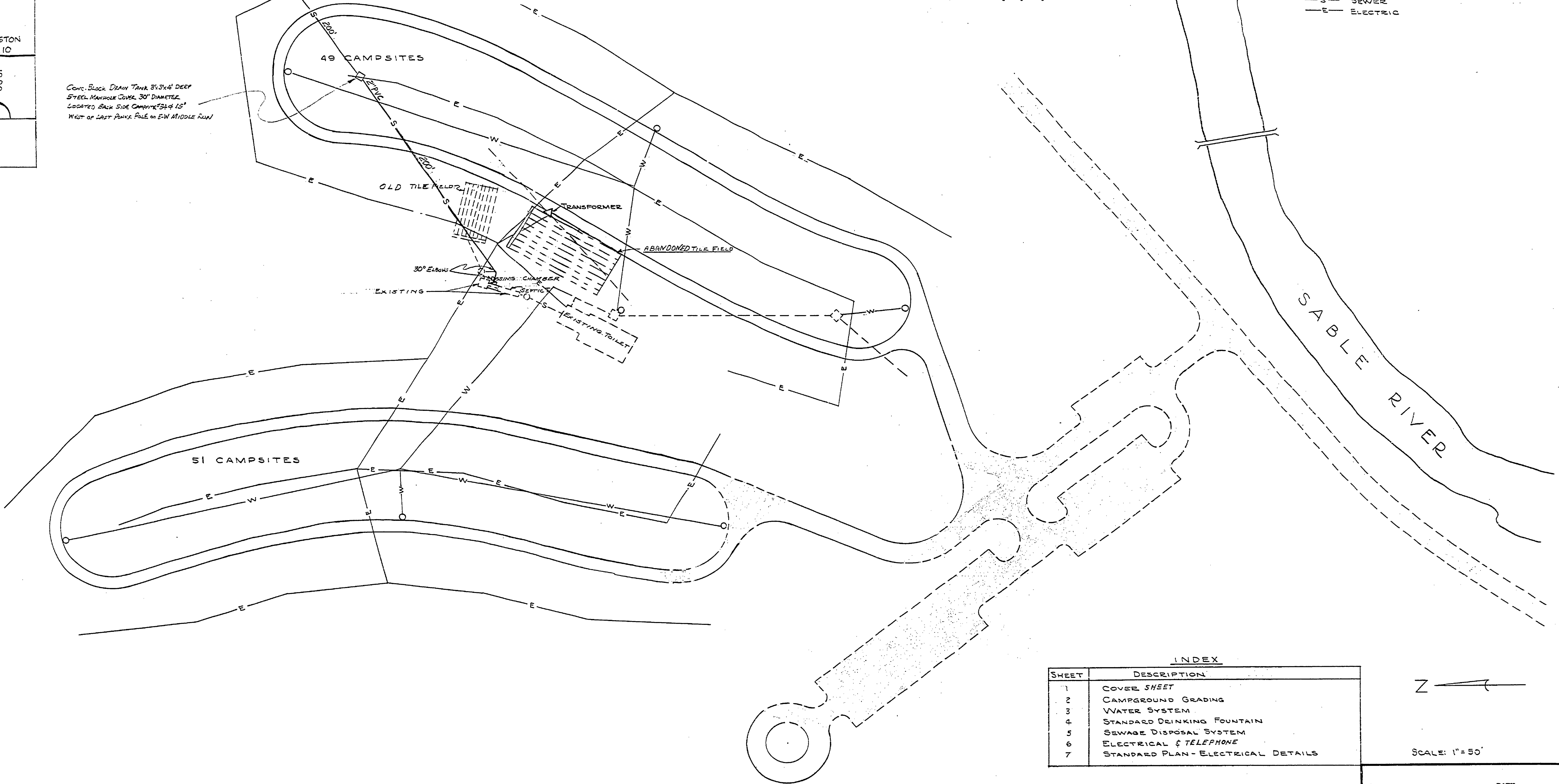
PROJECT NO. PR 148-108-5011-300-004-C2,5,6,8



CONCRETE BASE DEEP THAN 2 1/2" DEEP
STEEL MANHOLE COVER 30" DIAMETER
LOCATED BACK SIDE CAMPSITES 15'
WEST OF LAST POWER POLE ON E/W MIDDLE ROW

LEGEND

- EXIST. ROADS
- PROPOSED ROADS
- W- WATER
- O DRINKING FOUNTAIN
- S- SEWER
- E- ELECTRIC



INDEX

SHEET	DESCRIPTION
1	COVER SHEET
2	CAMPGROUND GRADING
3	WATER SYSTEM
4	STANDARD DRINKING FOUNTAIN
5	SEWAGE DISPOSAL SYSTEM
6	ELECTRICAL & TELEPHONE
7	STANDARD PLAN - ELECTRICAL DETAILS



SCALE: 1" = 50'

RE-MICROFILM

BY:	DATE:
RECOMMENDED FOR APPROVAL: <i>A. J. Adams</i>	8-8-66
RECOMMENDED FOR APPROVAL: <i>R. J. Pelt</i>	8-8-66
DIVISION APPROVAL	
BY: <i>Robert O. Doherty</i>	10-6-66
ENGINEERING DIVISION	
APPROVED: <i>H. C. Mackinnon</i>	10-25-66

SURVEYED BY	DRAWN BY	NO.	DATE	BY	REVISIONS	NO.	DATE	BY	REVISIONS
	J. YAMA	1.	3-78	D.B.	AS FIELD	3.			
		2.				4.			

MICHIGAN DEPARTMENT OF CONSERVATION	RIVERSIDE CAMPGROUND COVER SHEET	SHEET NO. 1 OF 7 FOR PROJECT NO. PR 148-108-5011-300-004	SHEET 1 OF 7 PLAN NO. E-125
--	-------------------------------------	---	--------------------------------