COMMERCIAL BLUEPRINT SERVICE 500 4-73 51714

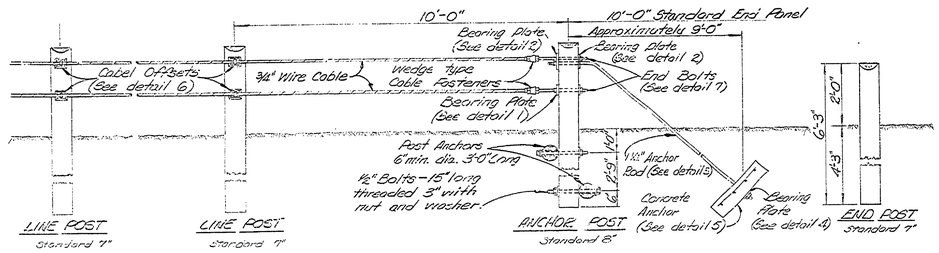

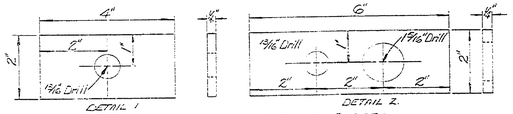

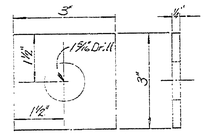

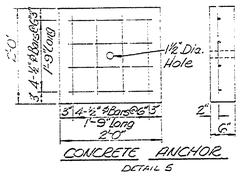

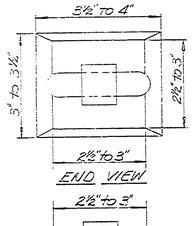

CABLE OFFSET DETAILS
DETAIL 6

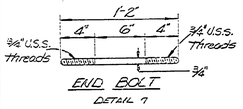



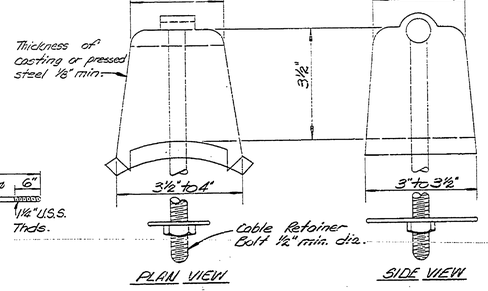

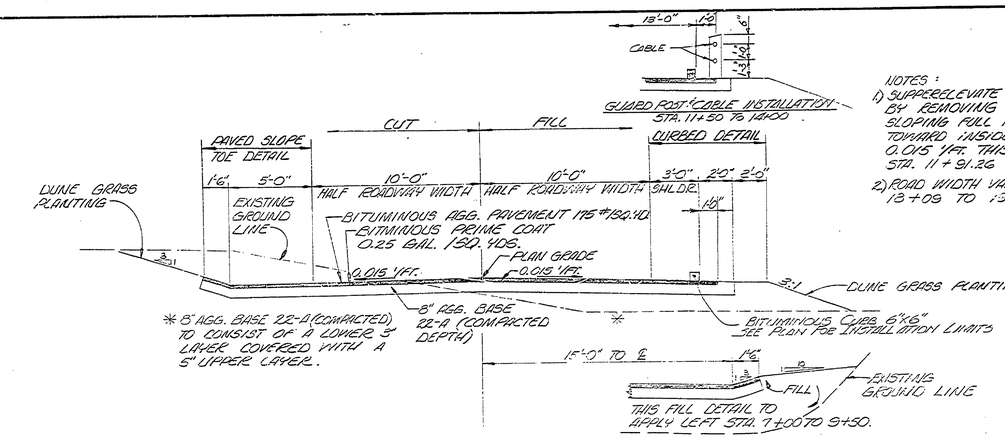

NOTES:
1) SUPERELEVATE ROAD SECTION BY REMOVING CROWN AND SLOPING FULL ROAD WIDTH TOWARD INSIDE OF CURVE AT 0.015 1/FT. THIS TO APPLY STA. 11+91.26 TO 15+44.96.
2) ROAD WIDTH VARIABLE STA. 18+09 TO 19+00.00

TYPICAL ENTRANCE ROAD SECTION APPLIES STA. 4+50 TO 19+00.
NO SCALE

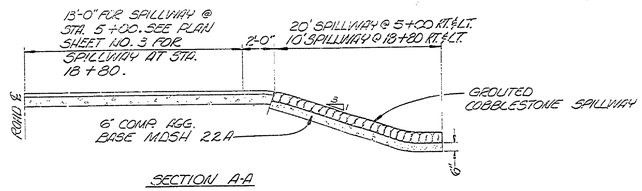

SECTION A-A

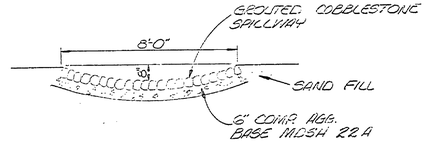

SECTION B-B

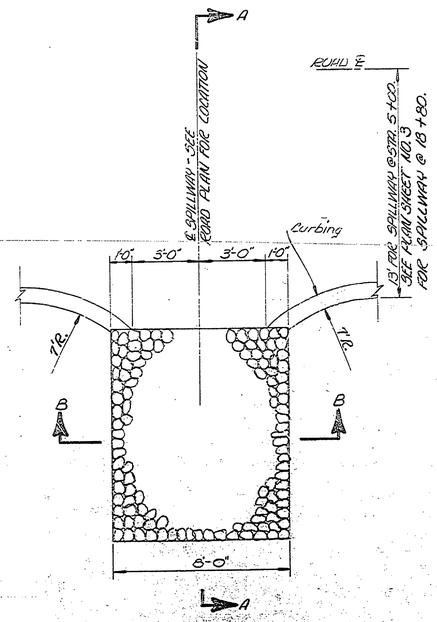

PLAN OF SPILLWAY

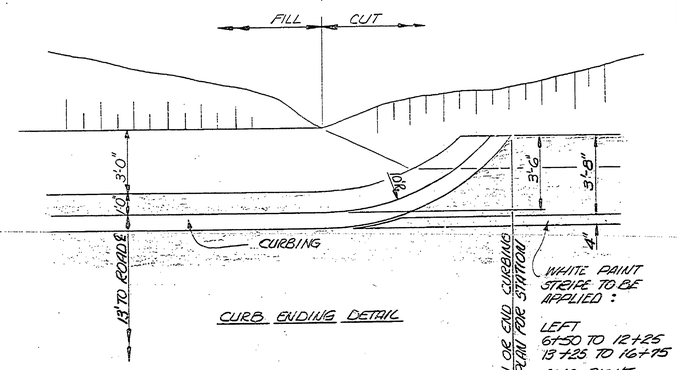

CURB ENDING DETAIL

SURVEYED BY		DRAWN BY J. KRUSELL	8/13	NO.	DATE	BY	REVISIONS	NO.	DATE	BY	REVISIONS	MICHIGAN DEPARTMENT OF NATURAL RESOURCES	ENTRANCE ROAD DETAILS
DESIGNED BY R. HAEUSLER	8/13	CHECKED BY R. HAEUSLER	8/13	1.				3.					SHEET TITLE
DATE		DATE		2.				4.					

AREA OR PARK: LUDINGTON STATE PARK
PROJECT: INTERPRETIVE CENTER ENTRANCE ROAD DETAILS
PROJECT NO. 21-9560
SHEET 4 OF 4
PLAN NO. E-137