R-1658 COMMERCIAL BLUEPRINT SERVICE 800 1-24 8148

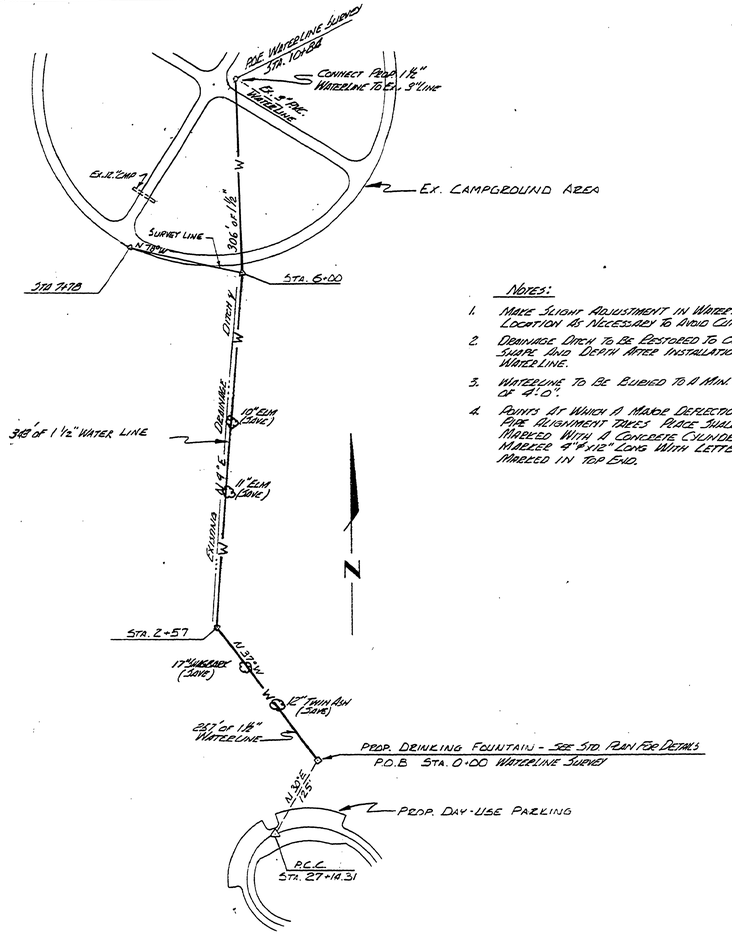

NOTES:

1. MAKE SLIGHT ADJUSTMENT IN WATER LINE LOCATION AS NECESSARY TO AVOID CUTTING TREES.
2. DRAINAGE DITCH TO BE RESTORED TO ORIGINAL SHAPE AND DEPTH AFTER INSTALLATION OF WATER LINE.
3. WATERLINE TO BE BURIED TO A MIN. DEPTH OF 4'-0".
4. POINTS AT WHICH A MARKED DEFLECTION IN PIPE ALIGNMENT TAKES PLACE SHALL BE MARKED WITH A CONCRETE CYLINDRICAL MARKER 4"Ø x 12" LONG WITH LETTER "W" MARKED IN TOP END.

PLAN OF WATER LINE

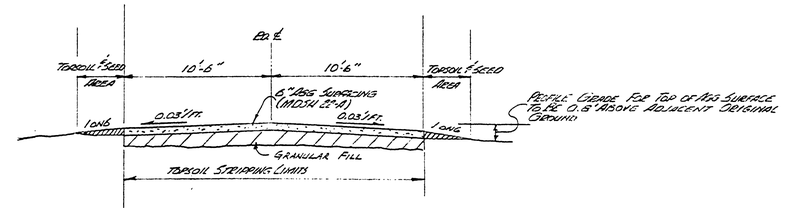

CAMPGROUND ROAD RELOCATION - TYPICAL SECTION

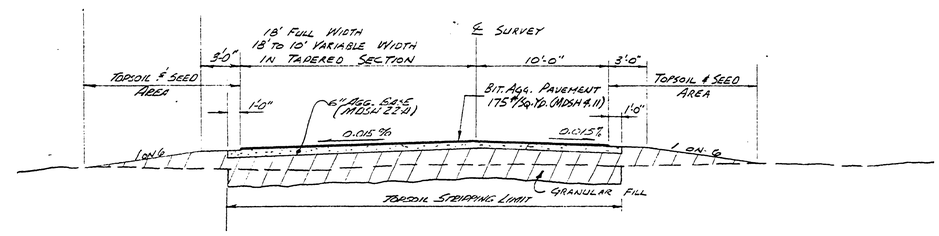

TYPICAL DAY-USE ROAD CROSS SECTION
APPLIES STA. 0+00 TO 14+50

AS BUILT

SURVEYED BY Z. ROON	12-74	DRAWN BY D. PADGETT	2-75	NO.	DATE	BY	REVISIONS	NO.	DATE	BY	REVISIONS
DESIGNED BY Z. HAEUSLER	2-75	CHECKED BY		1.	8-80	D.B.	AS BUILT WAS 4 OF 8	3.			
	DATE		DATE	2.				4.			

MICHIGAN
DEPARTMENT OF NATURAL RESOURCES

PLAN OF WATERLINE & TYP. SECTIONS
SHEET TITLE

AREA OR PARK: ALGONAC STATE PARK
PROJECT: ROAD, PARKING, & FOOTBRIDGE

PROJECT NO. 24-1484
SHEET 1 OF 1 PLAN NO. E-114AB