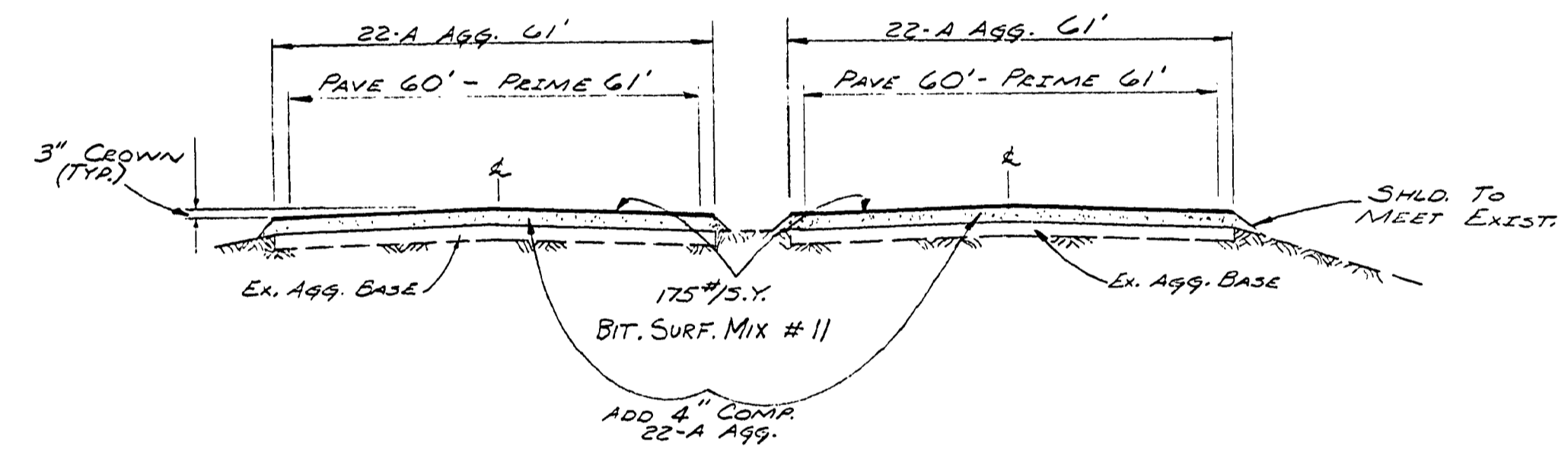
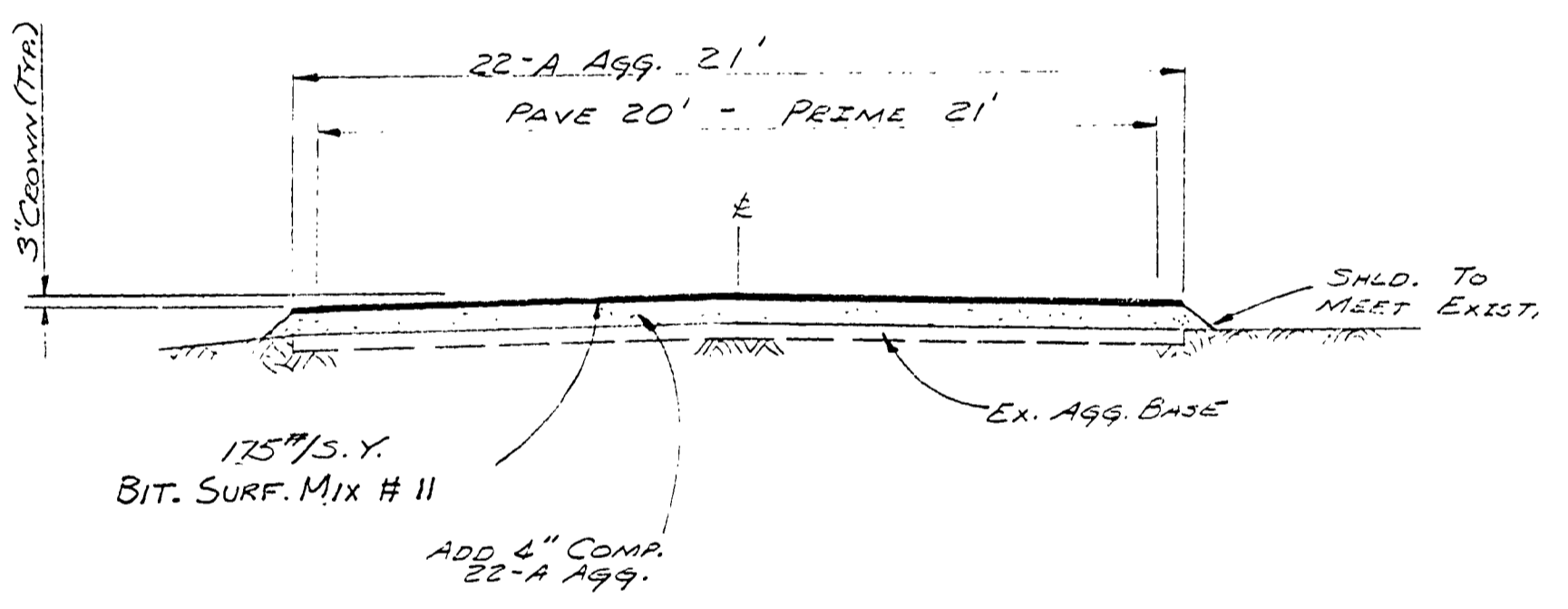


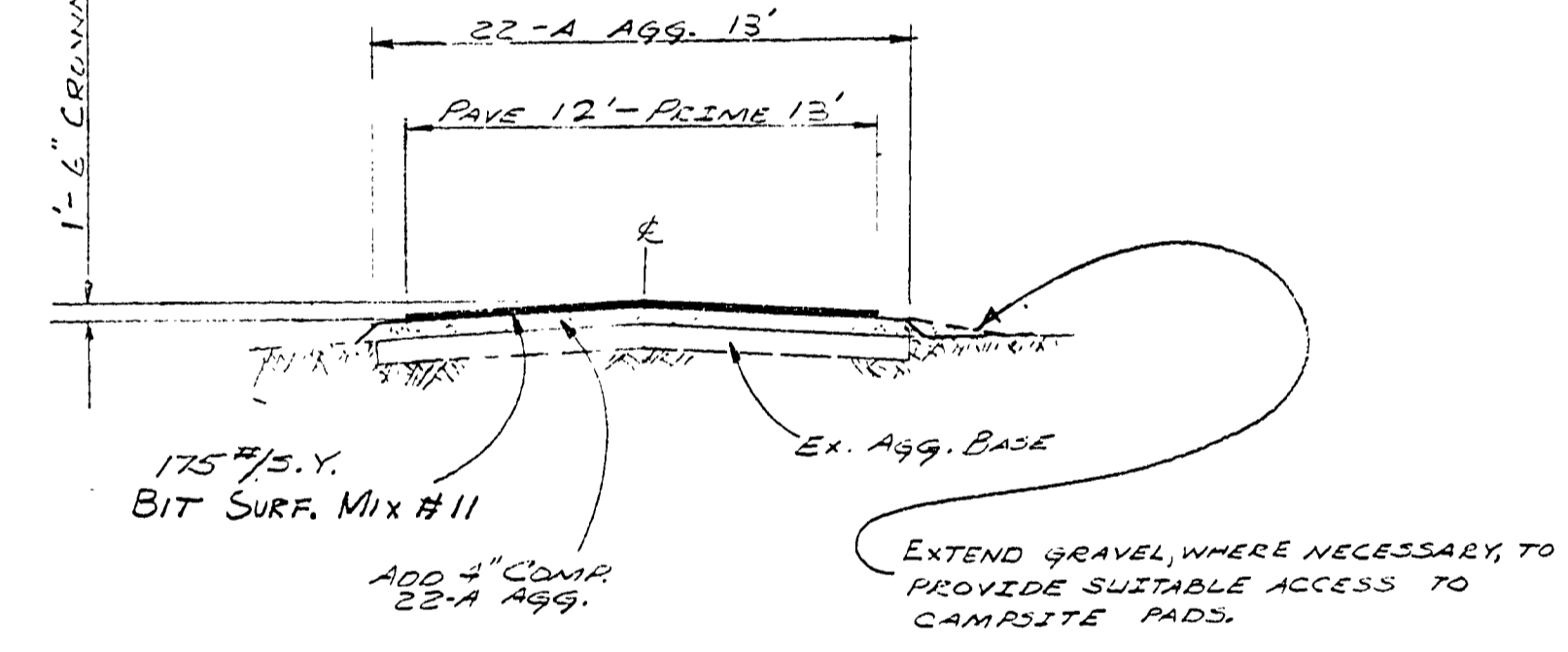
3200' @ 21' ADD 4" 22-A AGG BASE
 6300' @ 13' ADD 4" 22-A AGG BASE
 570' @ 17' ADD 4" 22-A AGG BASE
 740' @ 61' ADD 4" 22-A AGG BASE
 TOTAL OF 22700 Sq. Yds. 4" 22-A AGG BASE CRSE
 TOTAL OF 21500 Sq. Yds. BIT SURFING MIXTURE #11
 TOTALS INCLUDE SERVICE AREA & RESIDENCE DRIVEWAY



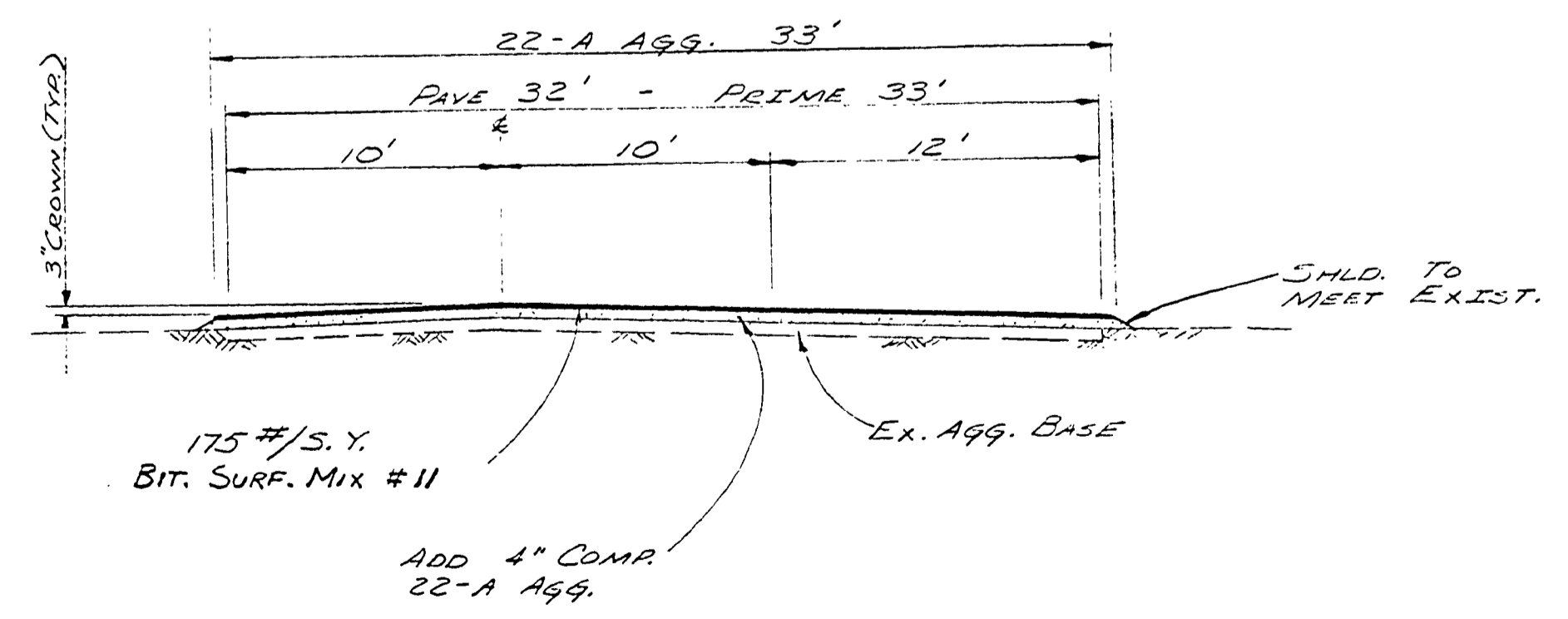
TYPICAL SECTION
 TO APPLY:
PARKING LOT
 NO SCALE



TYPICAL SECTION
 TO APPLY:
TWO-WAY ROADS
 NO SCALE



TYPICAL SECTION
 TO APPLY:
ONE-WAY ROADS
 NO SCALE



TYPICAL SECTION A-A
 NO SCALE

SURVEYED BY L. THOMPSON	3-78	DRAWN BY S. BANDY	8-79	NO.	DATE	BY	REVISIONS	NO.	DATE	BY	REVISIONS	MICHIGAN DEPARTMENT OF NATURAL RESOURCES	ALGONAC STATE PARK AREA OR PARK PAVING & DRAINAGE SYSTEM PROJECT	PROJECT NO. 29-2022	SHEET 2 OF 4	PLAN NO. E 117
DESIGNED BY B. PIZROOZ	8-79	CHECKED BY		1.				3.				PAVING - TYPICAL CROSS SECTIONS SHEET TITLE				
				2.				4.								