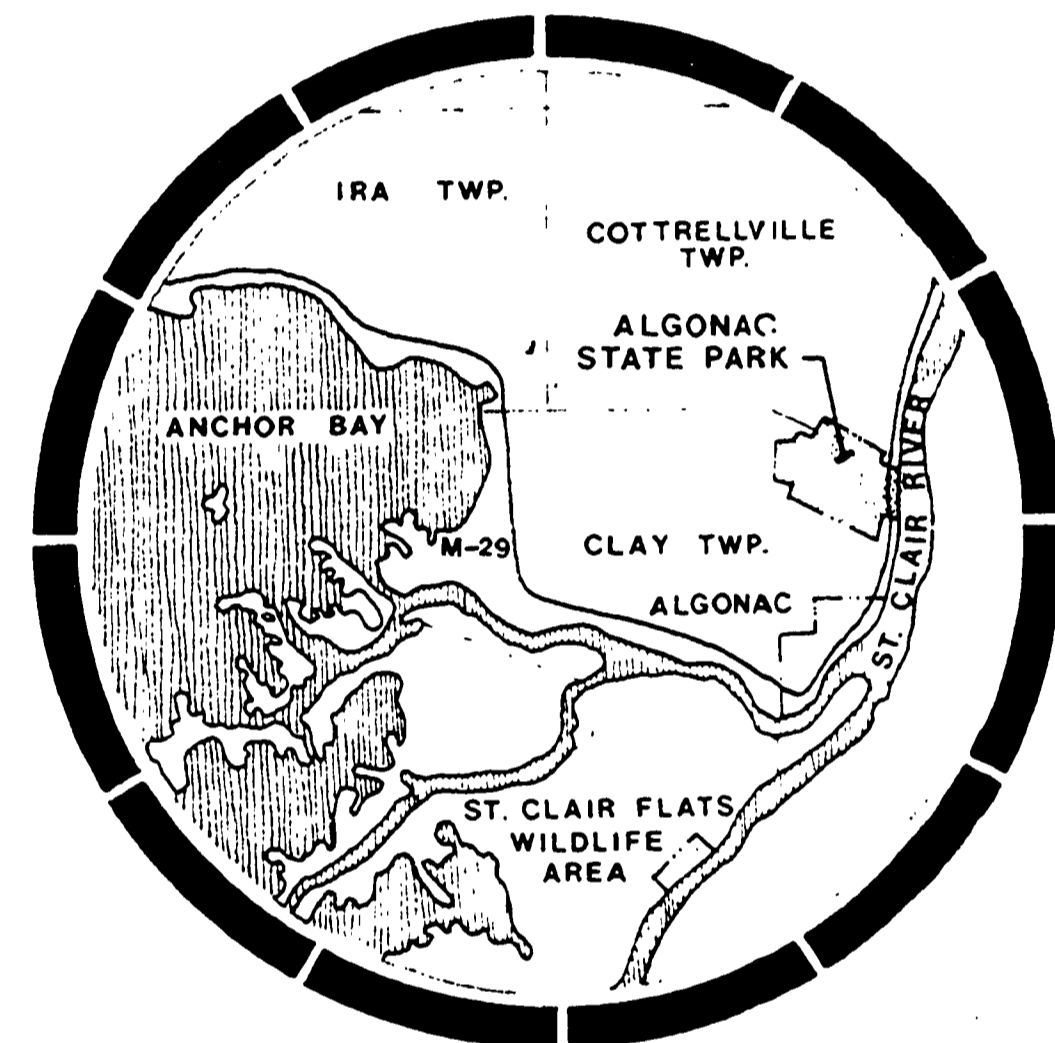
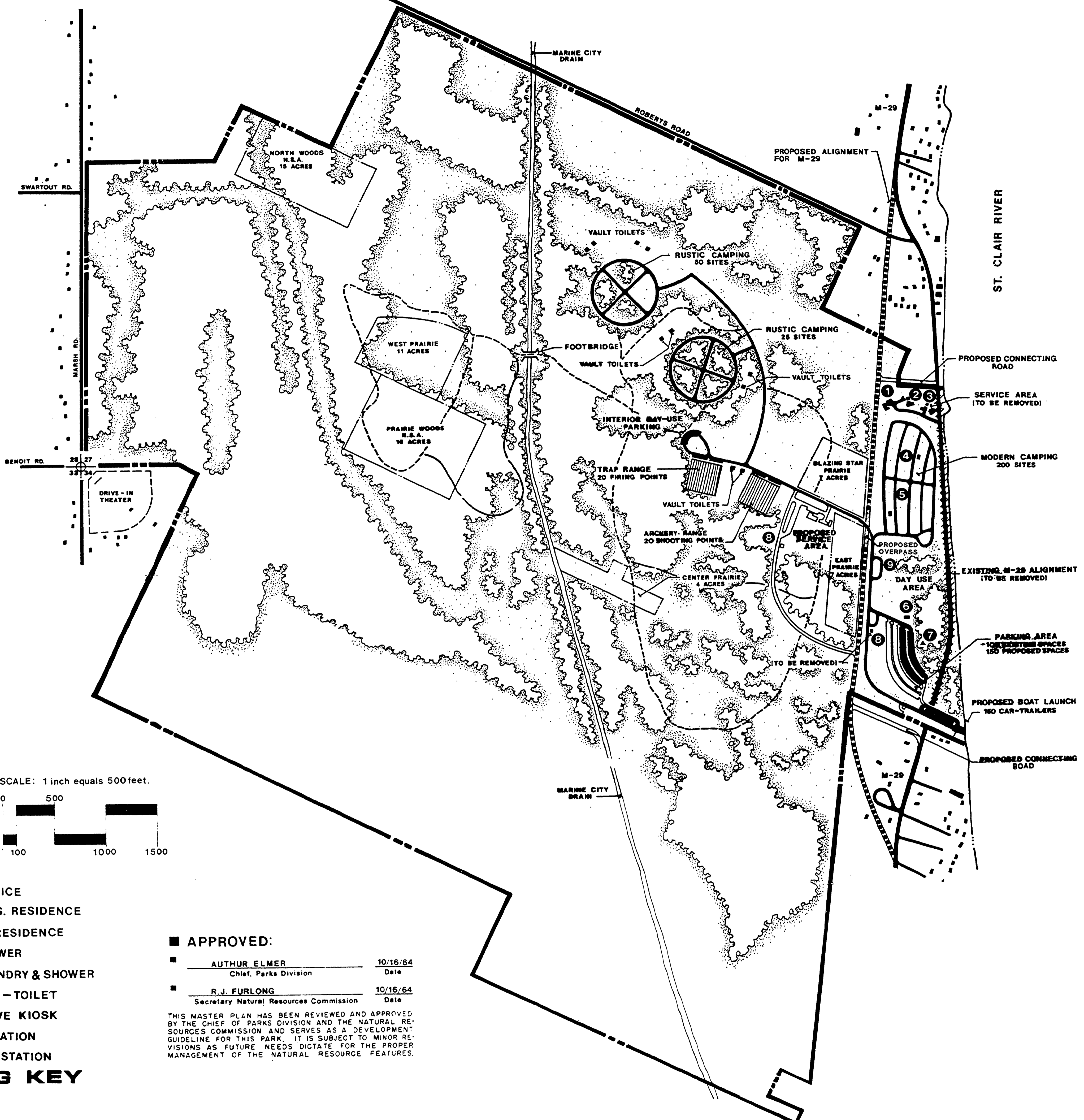




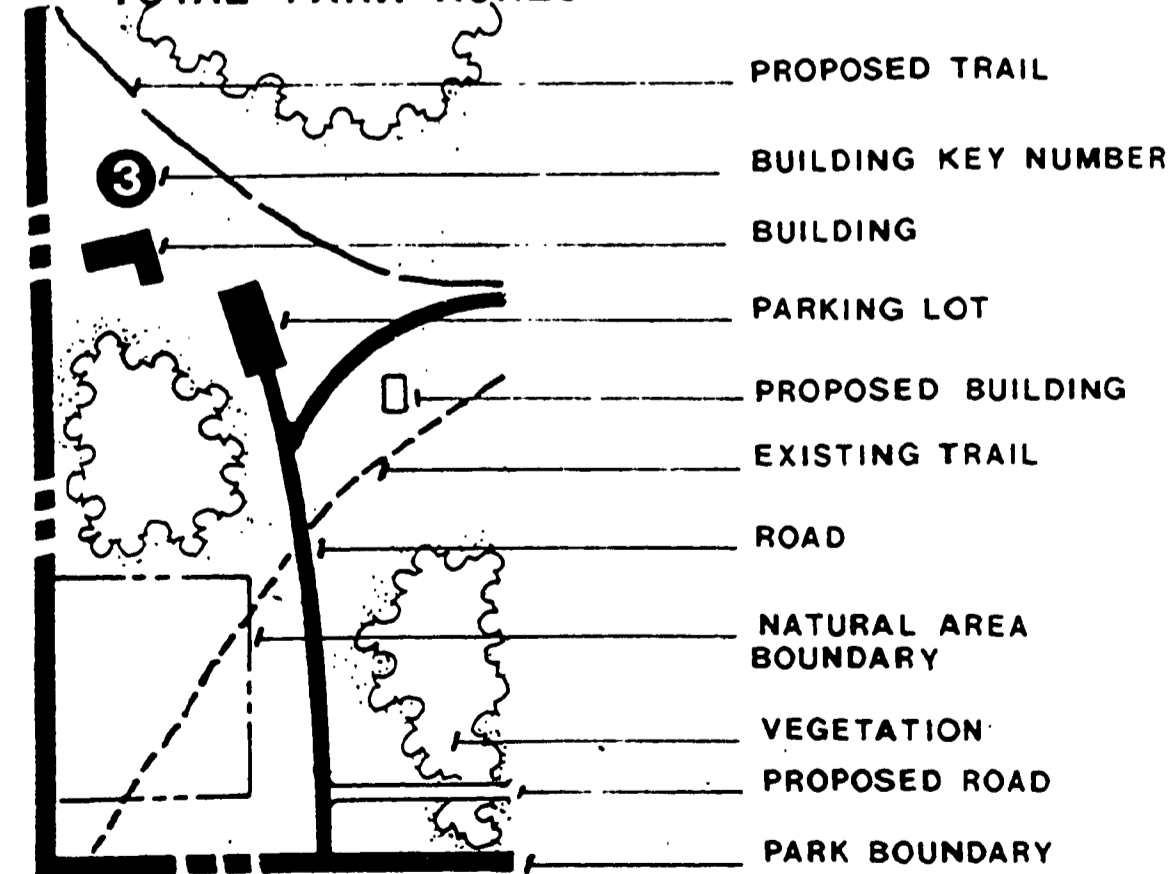
LOCATION




VICINITY



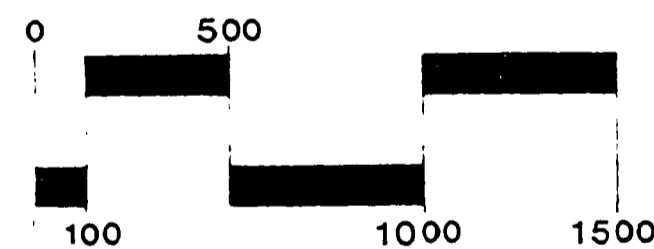
TOTAL PARK ACRES = 1023.55 AC.



LEGEND



SCALE: 1 inch equals 500 feet.



- 1 GARAGE, OFFICE
- 2 ASS'T. MGR'S. RESIDENCE
- 3 MANAGER'S RESIDENCE
- 4 TOILET, SHOWER
- 5 TOILET, LAUNDRY & SHOWER
- 6 CONCESSION - TOILET
- 7 INTERPRETIVE KIOSK
- 8 CONTACT STATION
- 9 SANITATION STATION

BUILDING KEY

APPROVED:

AUTHUR ELMER 10/16/64
 Chief, Parks Division Date

R. J. FURLONG 10/16/64
 Secretary Natural Resources Commission Date

THIS MASTER PLAN HAS BEEN REVIEWED AND APPROVED BY THE CHIEF OF PARKS DIVISION AND THE NATURAL RESOURCES COMMISSION AND SERVES AS A DEVELOPMENT GUIDELINE FOR THIS PARK. IT IS SUBJECT TO MINOR REVISIONS AS FUTURE NEEDS DICTATE FOR THE PROPER MANAGEMENT OF THE NATURAL RESOURCE FEATURES.

SURVEYED BY	DESIGNED BY WICKS	DRAWN BY J SILVERNALE	5/79	NO. DATE BY	REVISIONS	NO. DATE BY	REVISIONS	MICHIGAN DEPARTMENT OF NATURAL RESOURCES	Master Plan	ALGONAC STATE PARK	PROJECT NO.
		CHECKED BY	7/64	1.		3.			SHEET TITLE	AREA OR PARK	SHEET 1 OF 1
		DATE		2.		4.				PROJECT	PLAN NO. L-100