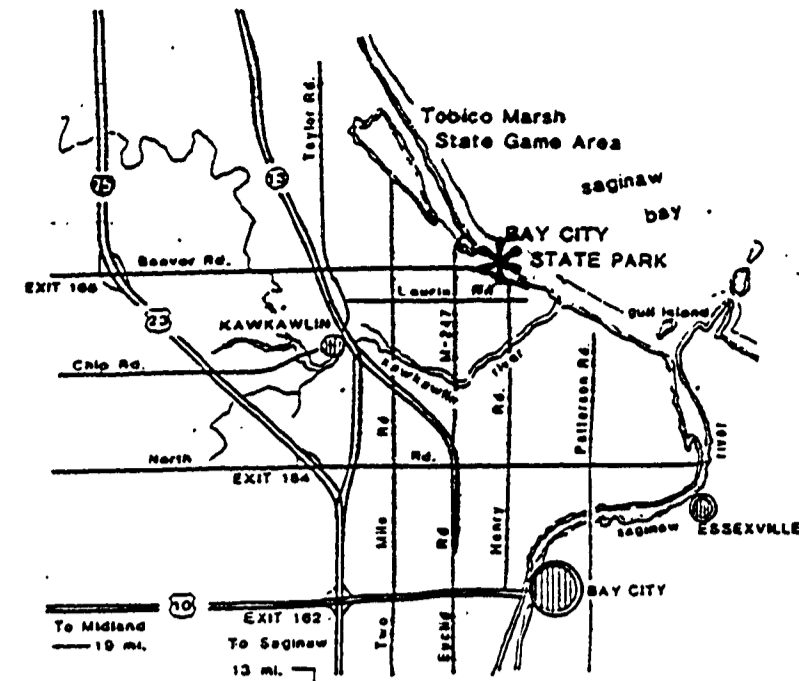




location

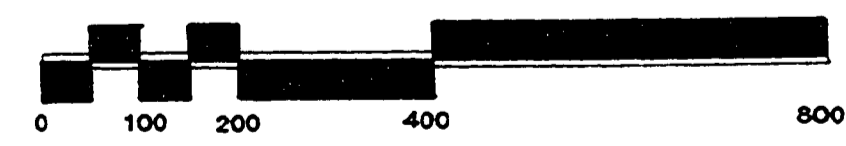
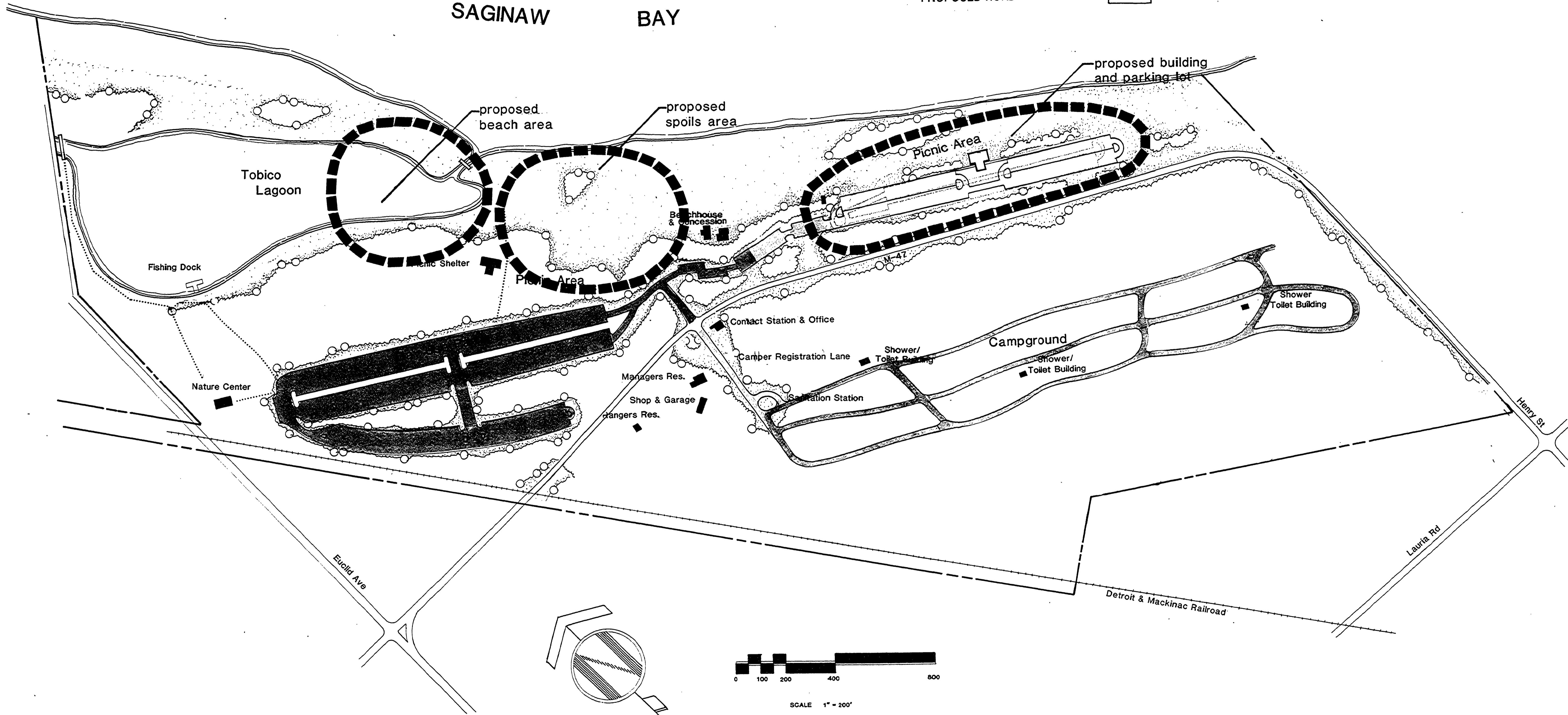


vicinity

— legend —

- PROPOSED BUILDING
- EXISTING BUILDING
- HIKING TRAIL
- ROAD TO BE UPGRADED
- PARK BOUNDARY
- EXISTING ROADS
- EXISTING PARKING
- PROPOSED ROAD

SAGINAW BAY



SCALE 1" = 200'

REVIEWED BY: Henry J. King 1-25-90
 IN CHARGE PROGRAM PLANNING DATE
 APPROVED BY: Jack Buttenwill 1-25-90
 CHIEF, PARKS DIVISION DATE

SURVEYED BY	DRAWN BY	1-90	NO.	DATE	BY	REVISIONS	NO.	DATE	BY	REVISIONS
	D. CURTIS		1.				3.			
DESIGNED BY	CHECKED BY		2.				4.			

MICHIGAN DEPARTMENT OF NATURAL RESOURCES

DAY USE DEVELOPMENT SHEET TITLE

BAY CITY STATE PARK PROJECT NO. _____
 AREA OR PARK PROJECT PROTECTING MICHIGAN'S FUTURE SHEET 1 OF 2 PLAN NO. L-100