

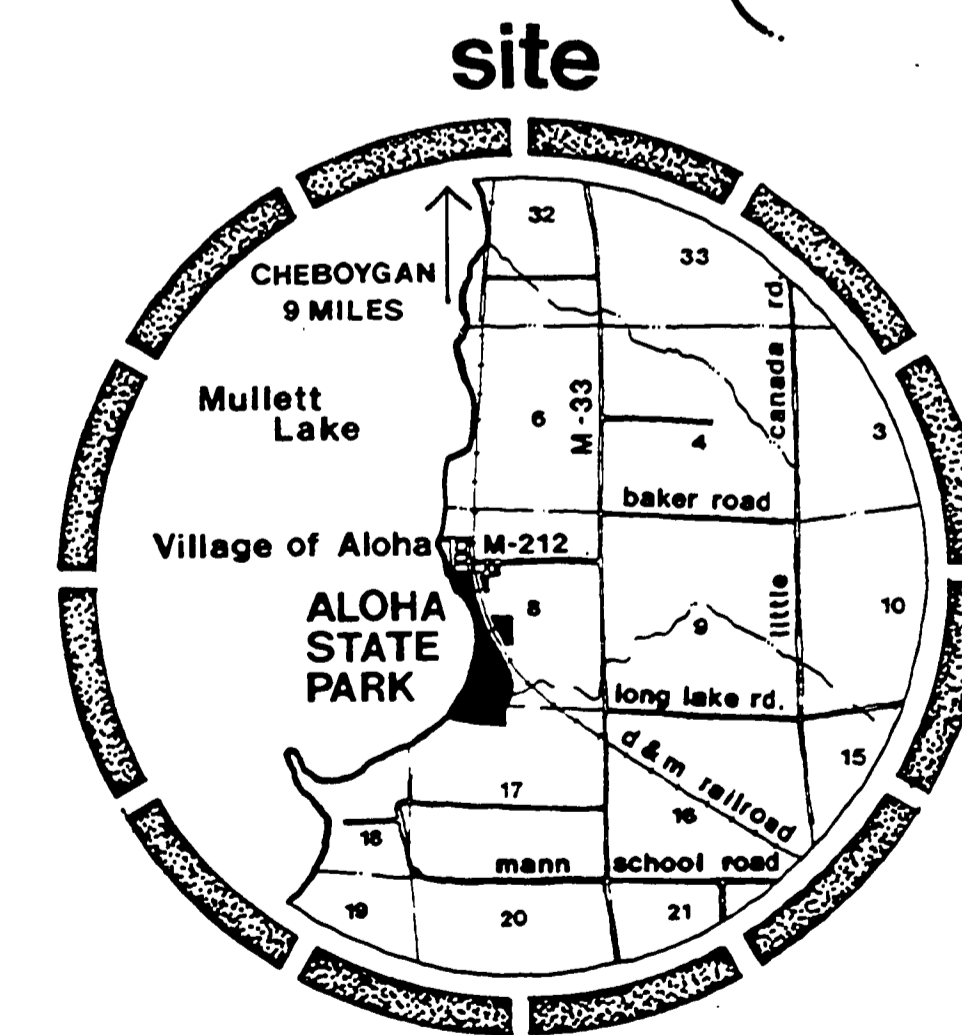
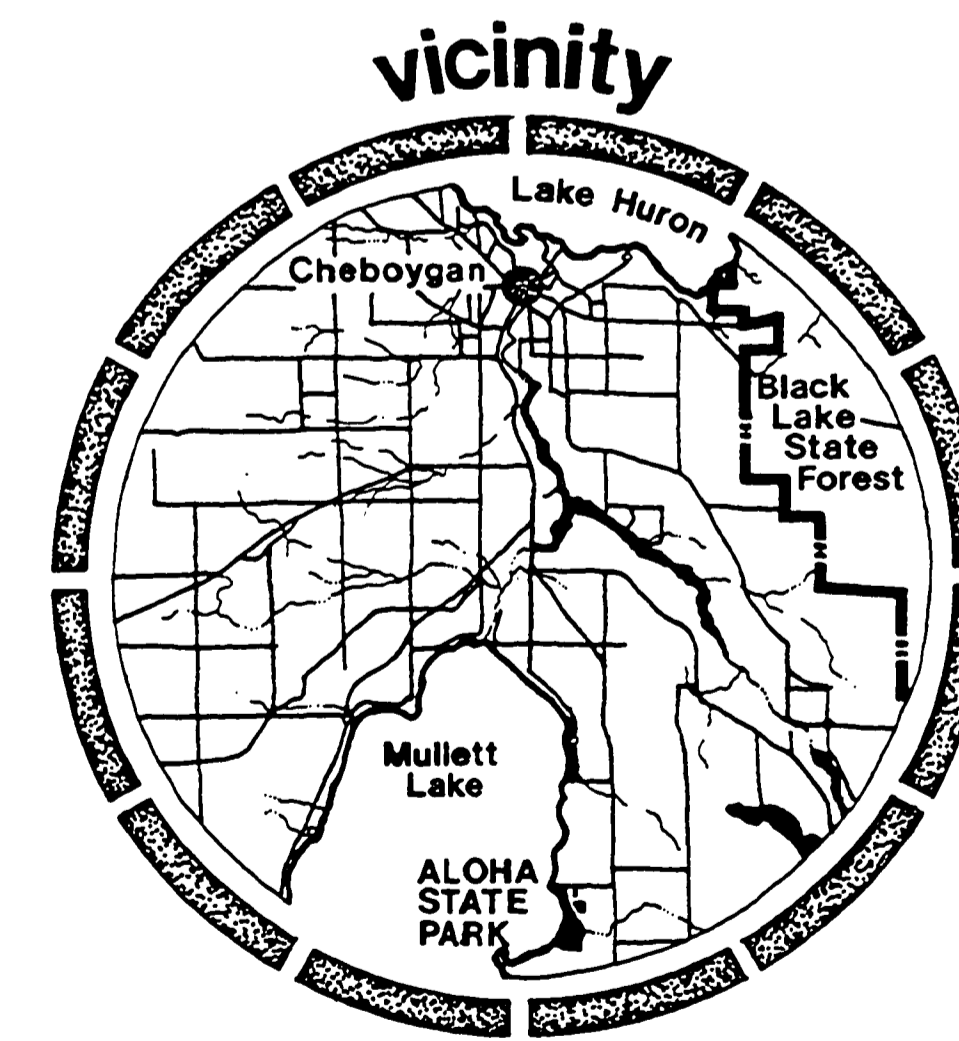
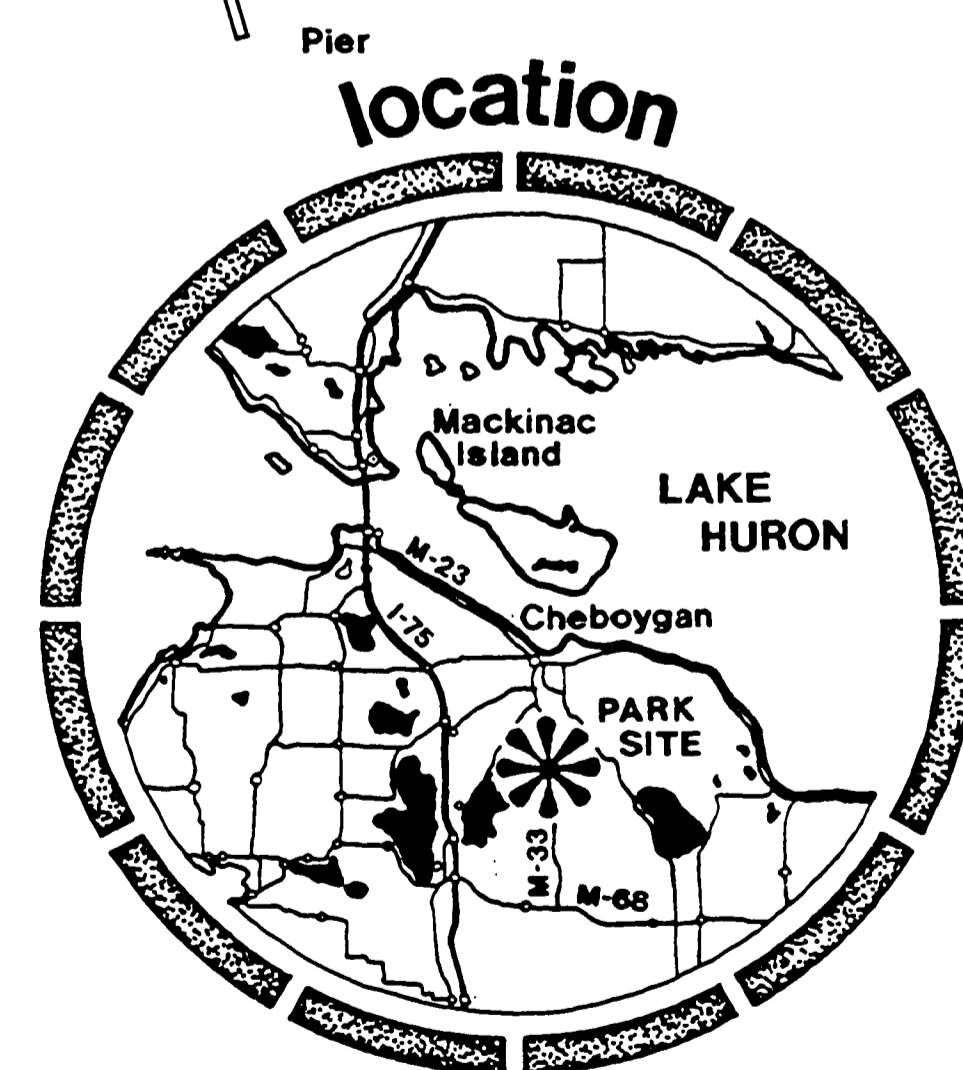
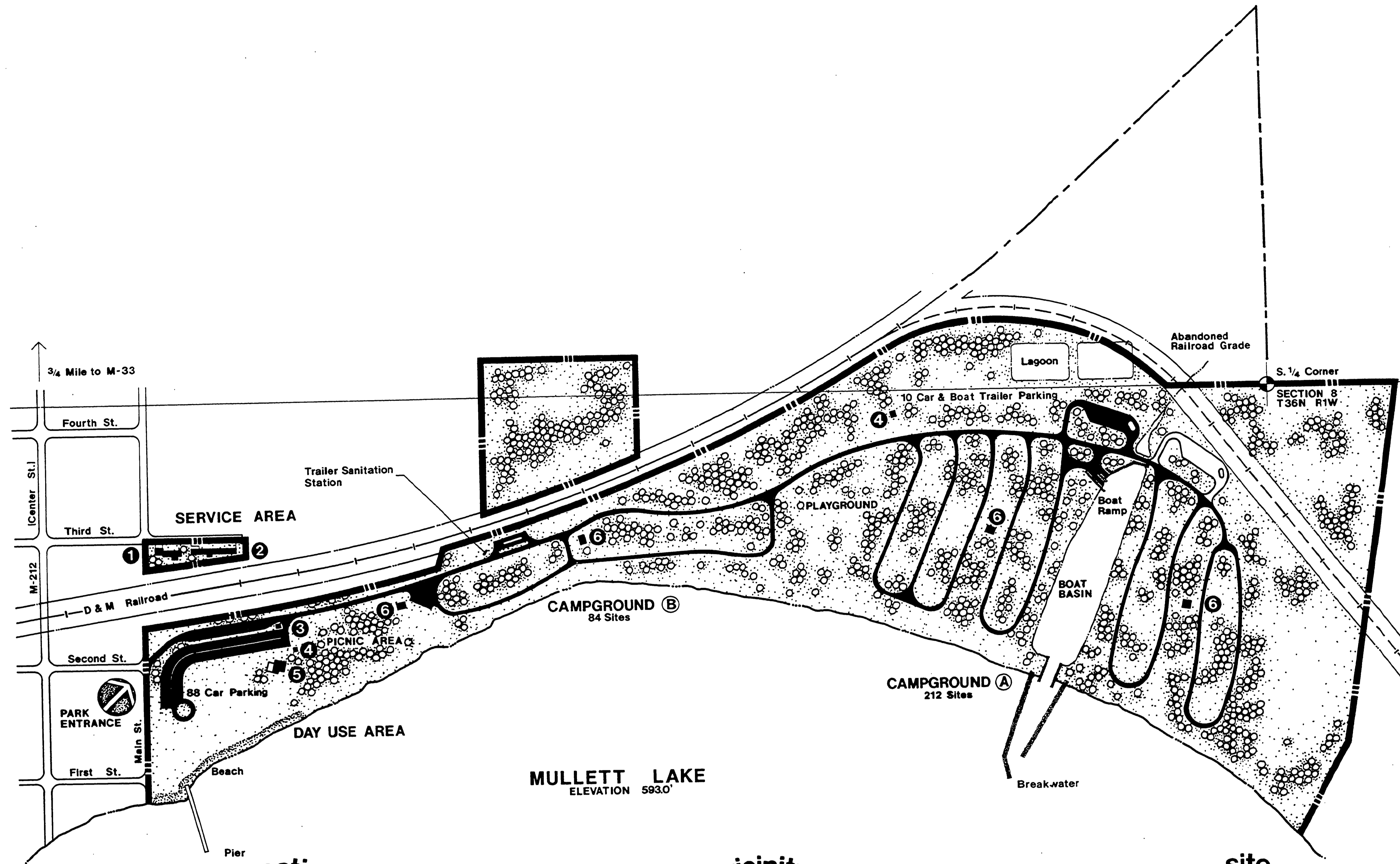
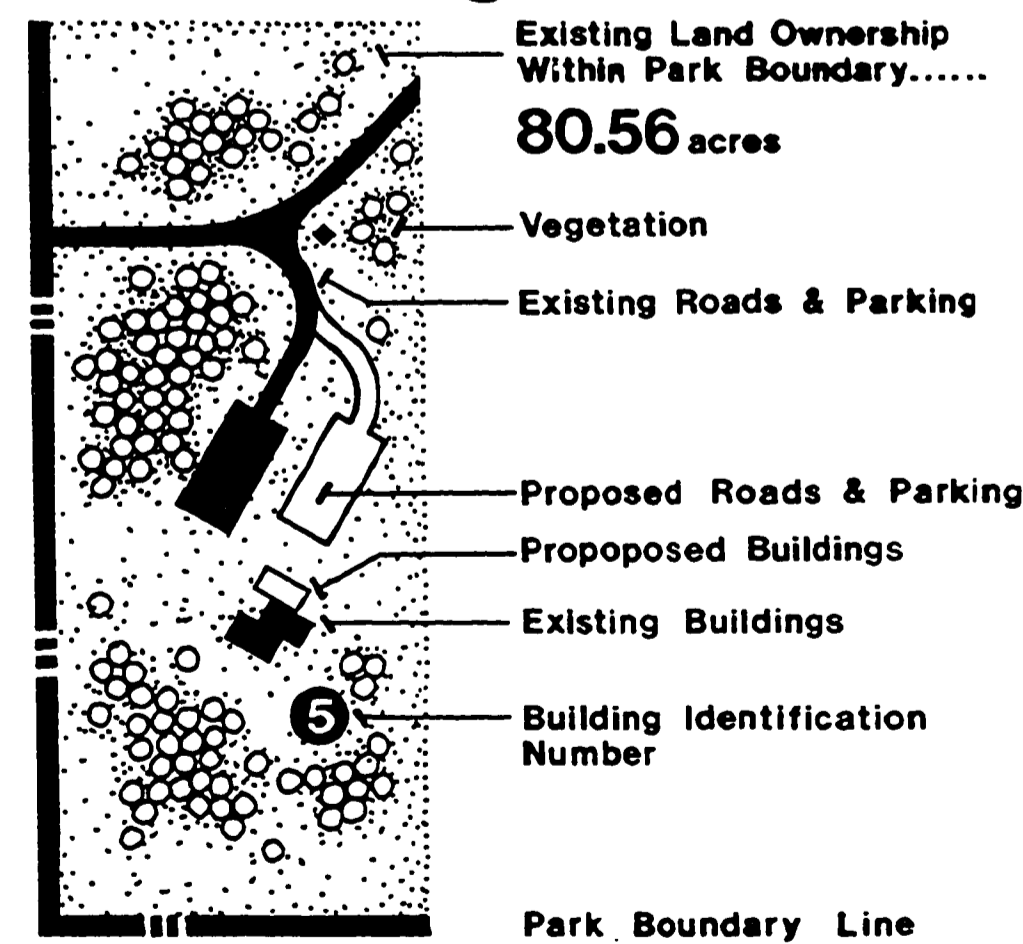
Scale: 1" = 200 ft.

Building Identification Legend

- ① Manager's Residence
- ② Park Office, Garage & Workshop
- ③ Contact Station
- ④ Pumphouse
- ⑤ Picnic Shelter (Proposed Toilet) Building
- ⑥ Shower & Toilet Building

Master Plan Commission Approved 09-18-58

legend



SURVEYED BY	DRAWN BY machelski	050979	NO.	DATE	BY	REVISIONS	NO.	DATE	BY	REVISIONS	MICHIGAN DEPARTMENT OF NATURAL RESOURCES	ALOHA State Park	AREA OR PARK	LAND MAP
DESIGNED BY	CHECKED BY		1.	5/91	S T	REVISED LAND MAP	3.						PROJECT	SHEET 1 OF 1 PLAN NO. L-114
DATE			2.				4.							