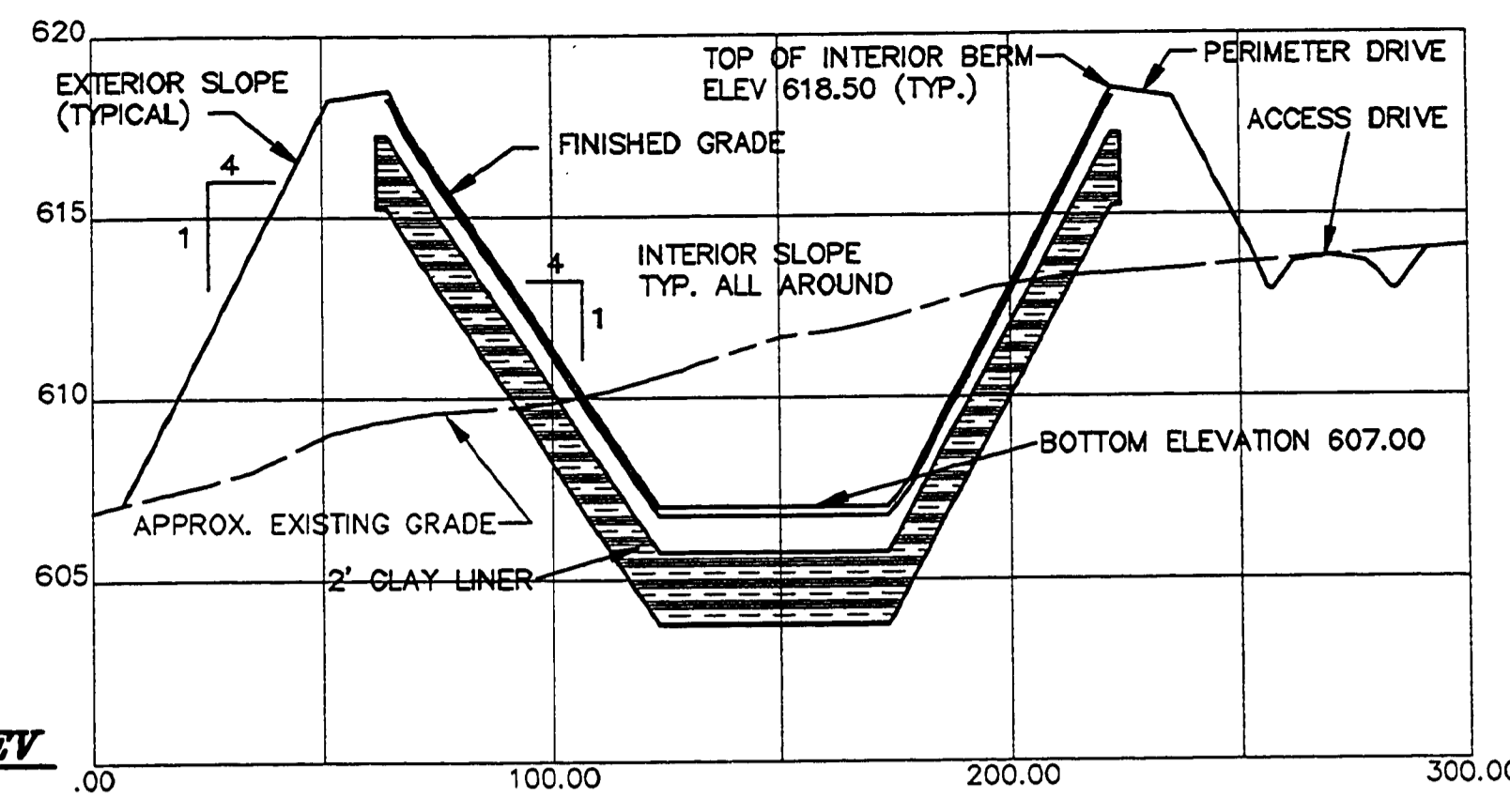
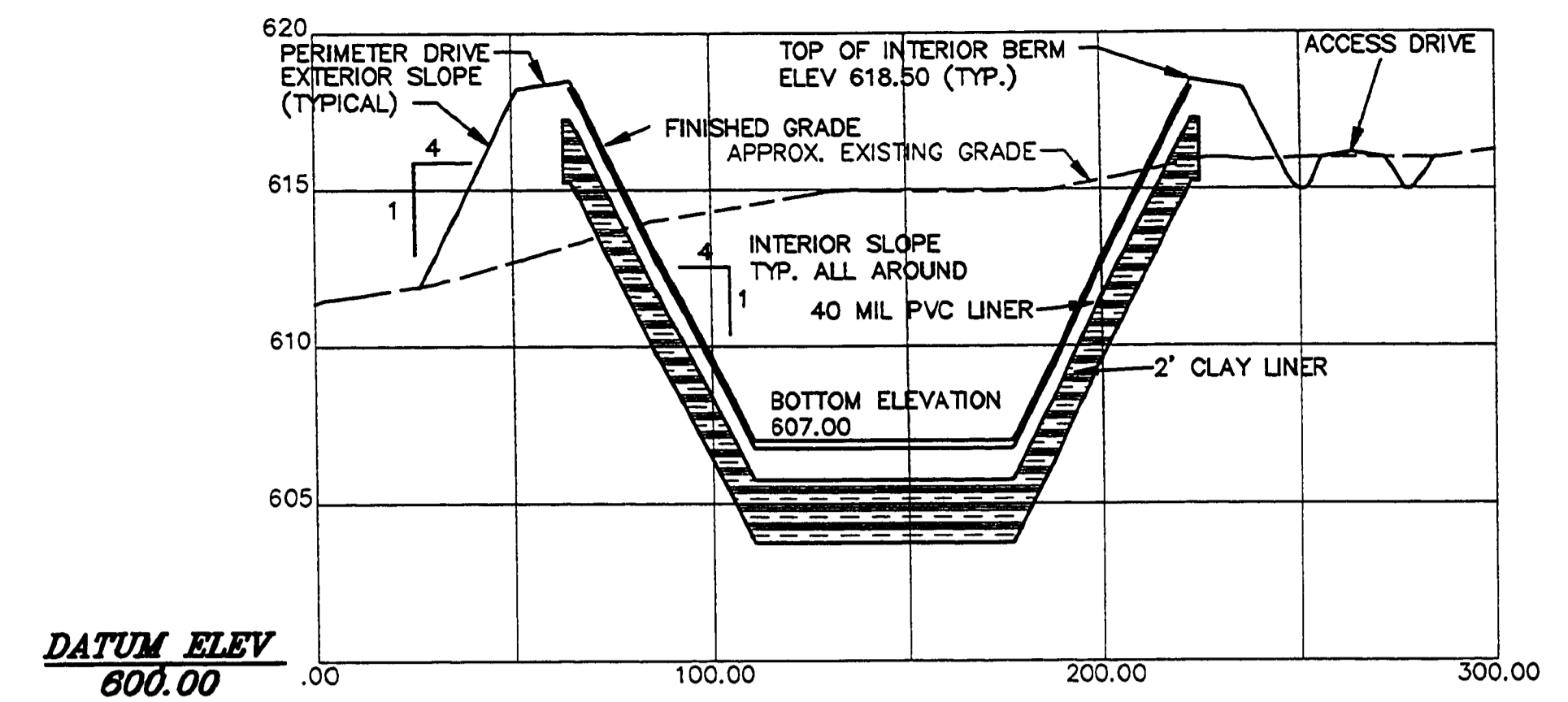


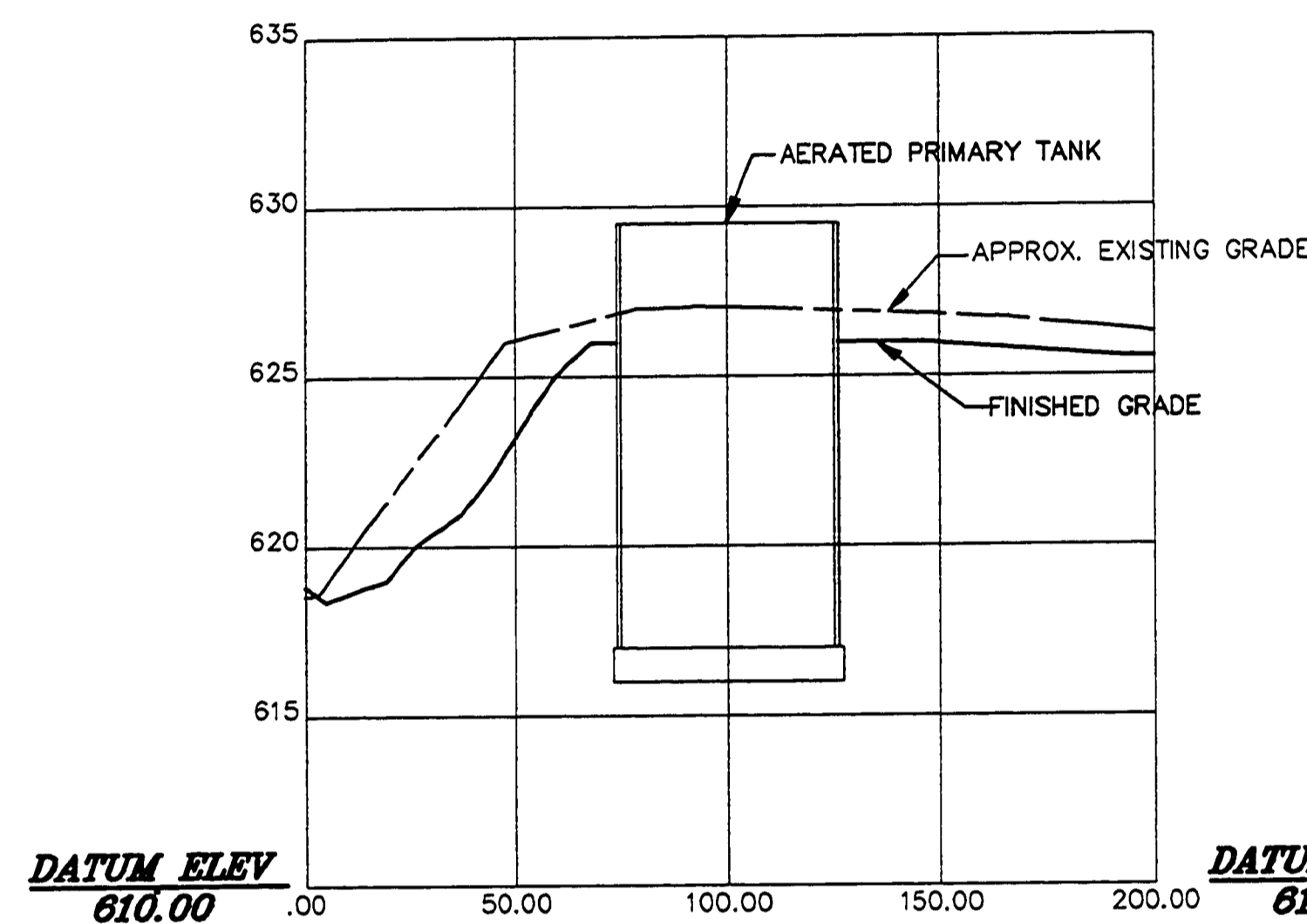
SECTION A-A



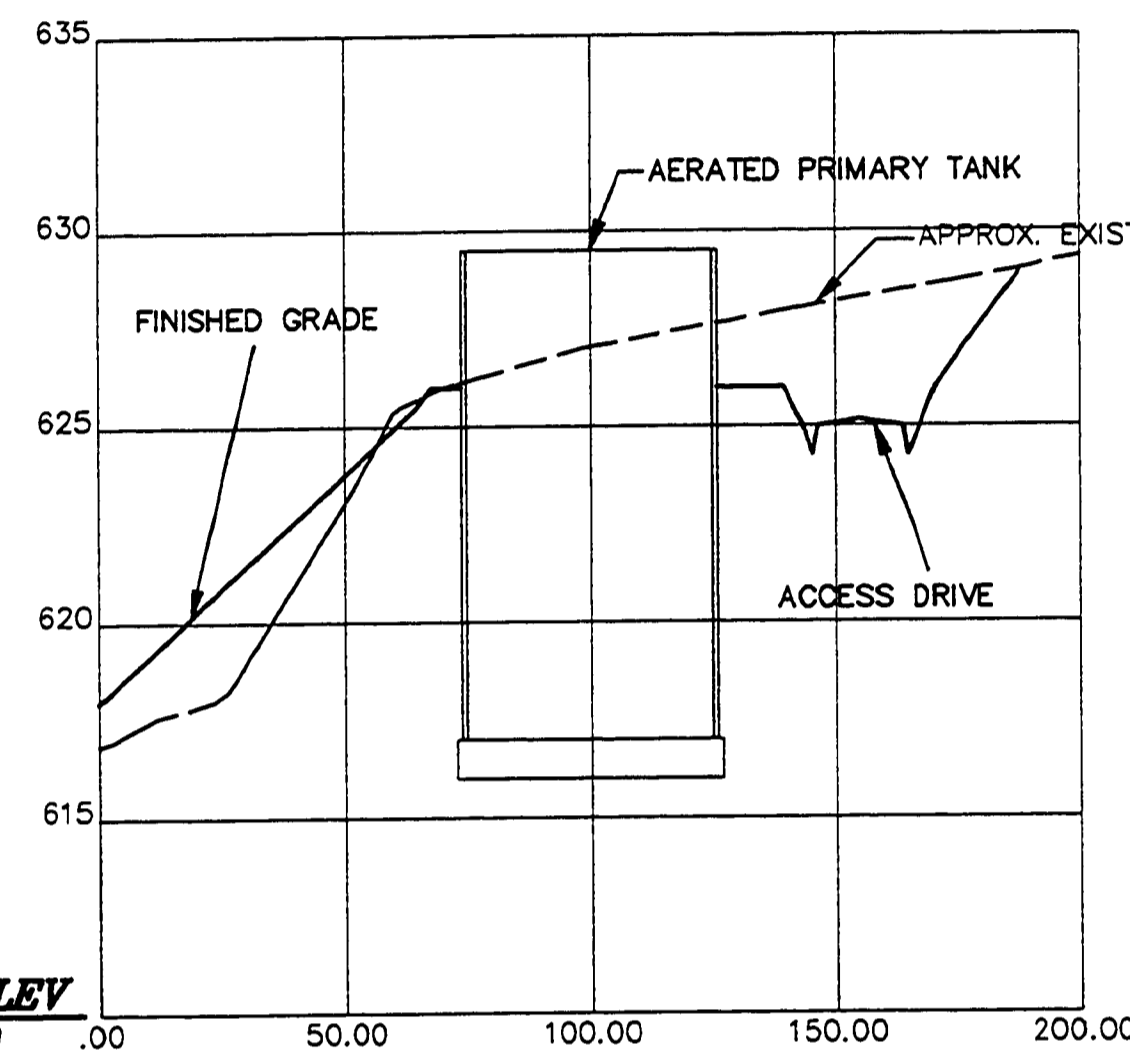
SECTION B-B



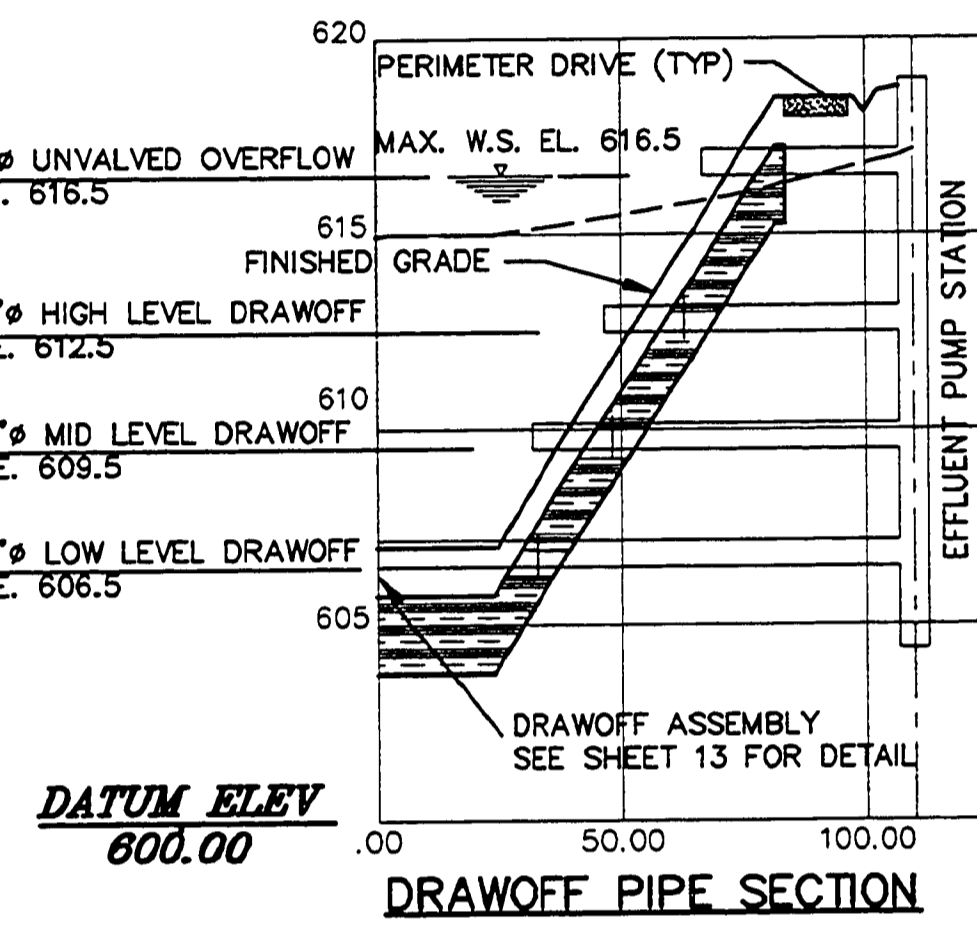
SECTION C-C



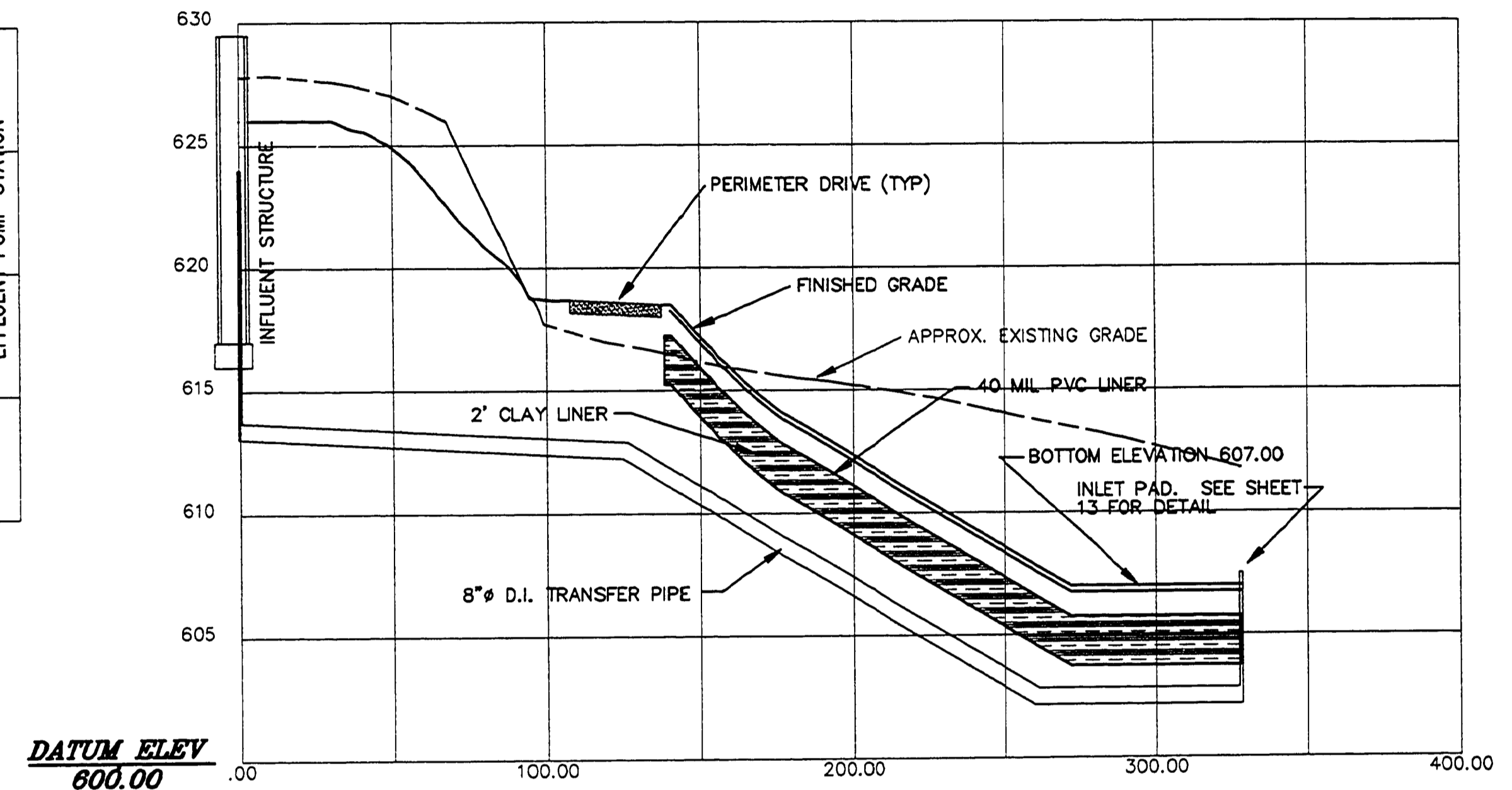
WEST - EAST SECTION THRU AERATION TANK



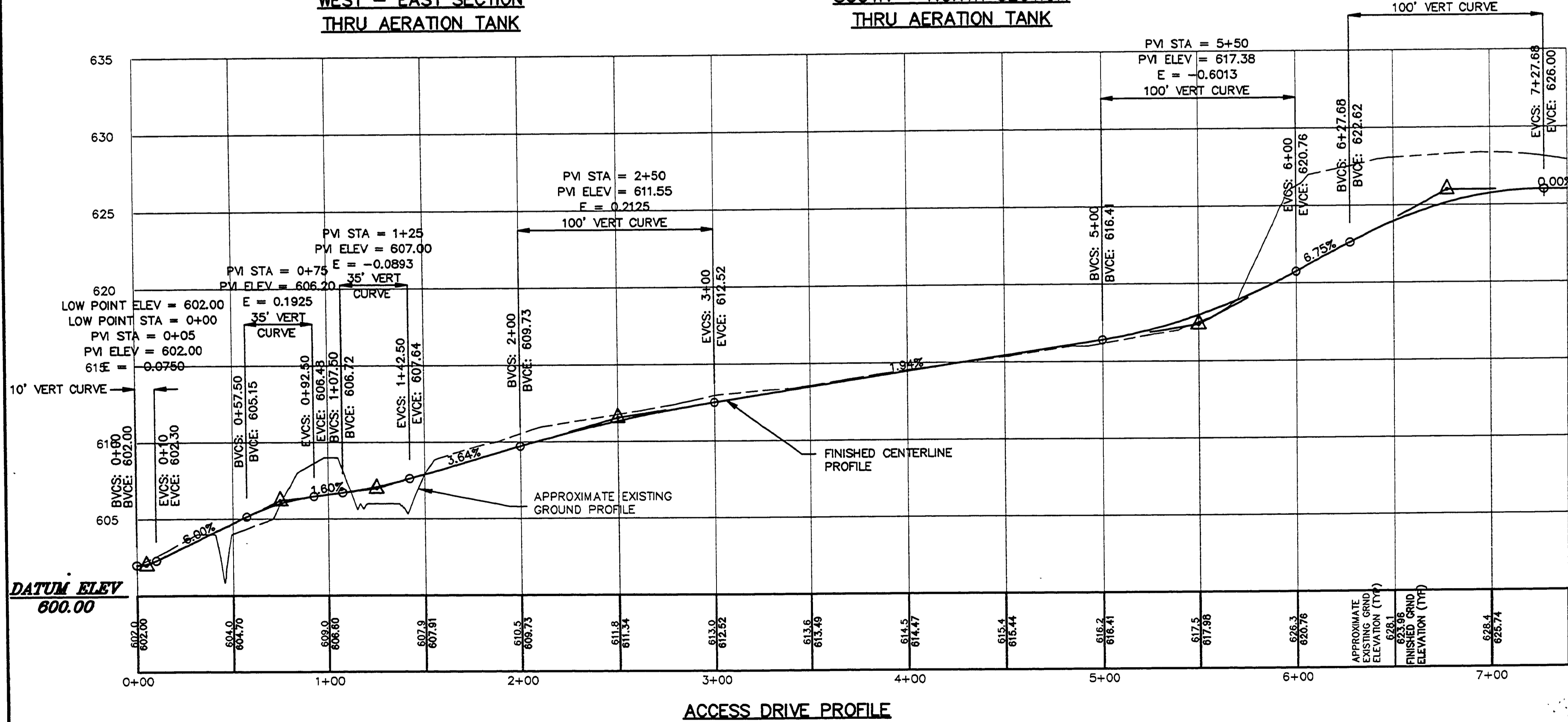
SOUTH - NORTH SECTION THRU AERATION TANK



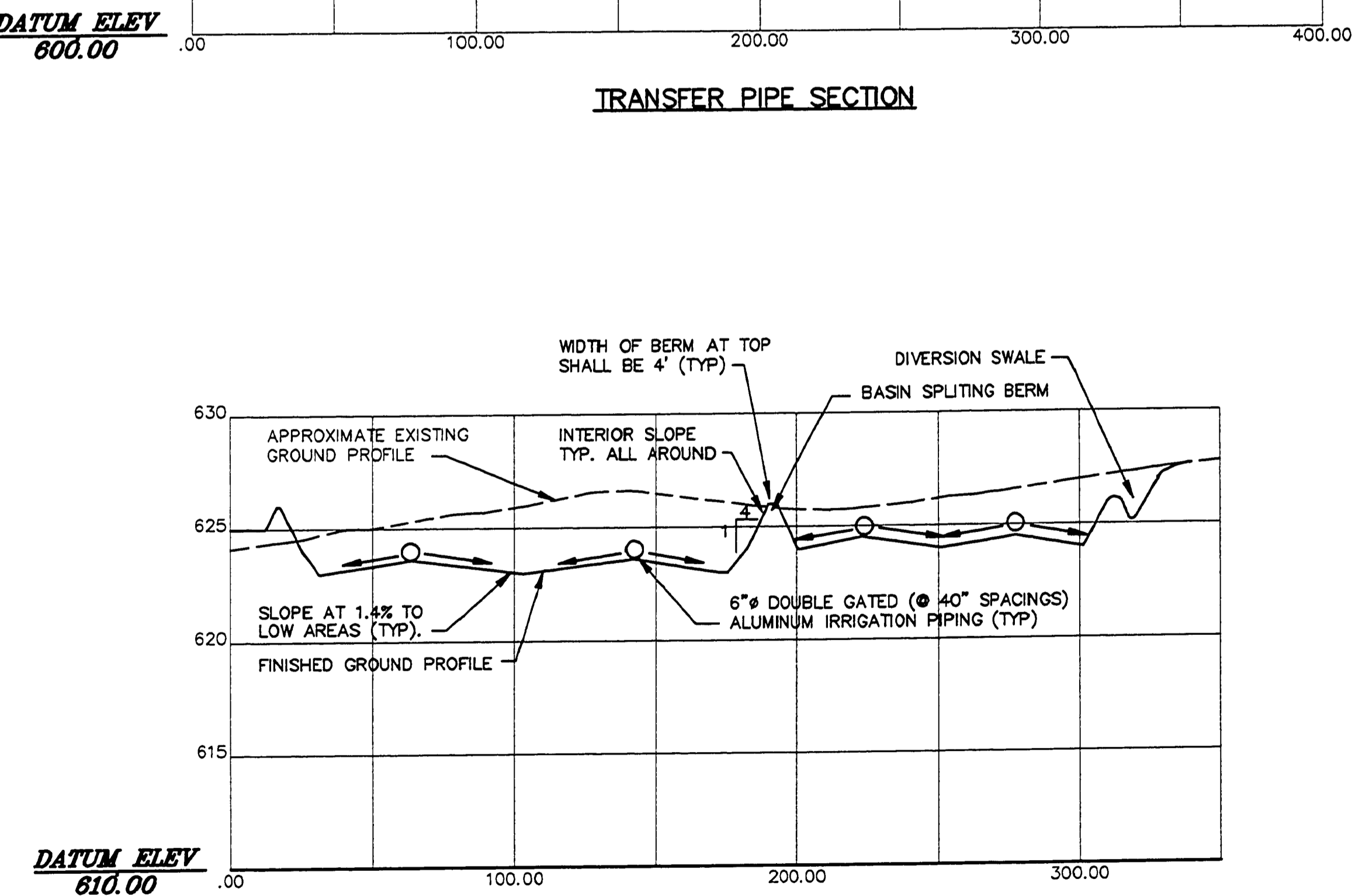
HIGH POINT ELEV = 626.00
HIGH POINT STA = 7+27.68
PVI STA = 6+77.68
PVI ELEV = 626.00
E = 0.8438



TRANSFER PIPE SECTION



ACCESS DRIVE PROFILE



SAND INFILTRATION BASIN SECTION D-D

FILE NO: 013455C
PLOT DATE: 12-28-93
UPDATED BY: PMR

DRN BY: PMR/KM	IDENTIFICATION NO.	ISSUED FOR	DATE
DESD BY: PMR/KM	PROJECT - ALOHA	PRELIMINARY <input checked="" type="checkbox"/>	11-30-93
CHK BY: GDA	STATE ACCOUNT	CONSTRUCTION <input checked="" type="checkbox"/>	11-31-94
APPD BY: GDA	607-75-2450-400	FINAL RECORD <input type="checkbox"/>	



QUALITY OF LIFE RECREATION BOND
MICHIGAN DEPARTMENT OF NATURAL RESOURCES
PARKS DIVISION - STATE ACCT. NO. 607-75-2450-400

ALOHA STATE PARK
STORAGE LAAGOON CROSS SECTIONS,
ACCESS DRIVE PROFILE & PIPING SECTIONS

SCALE: HORIZ. 1"=40' VERT. 1"=5'
PROJ. NO.: 90134
SHEET 9 OF 13

L-116