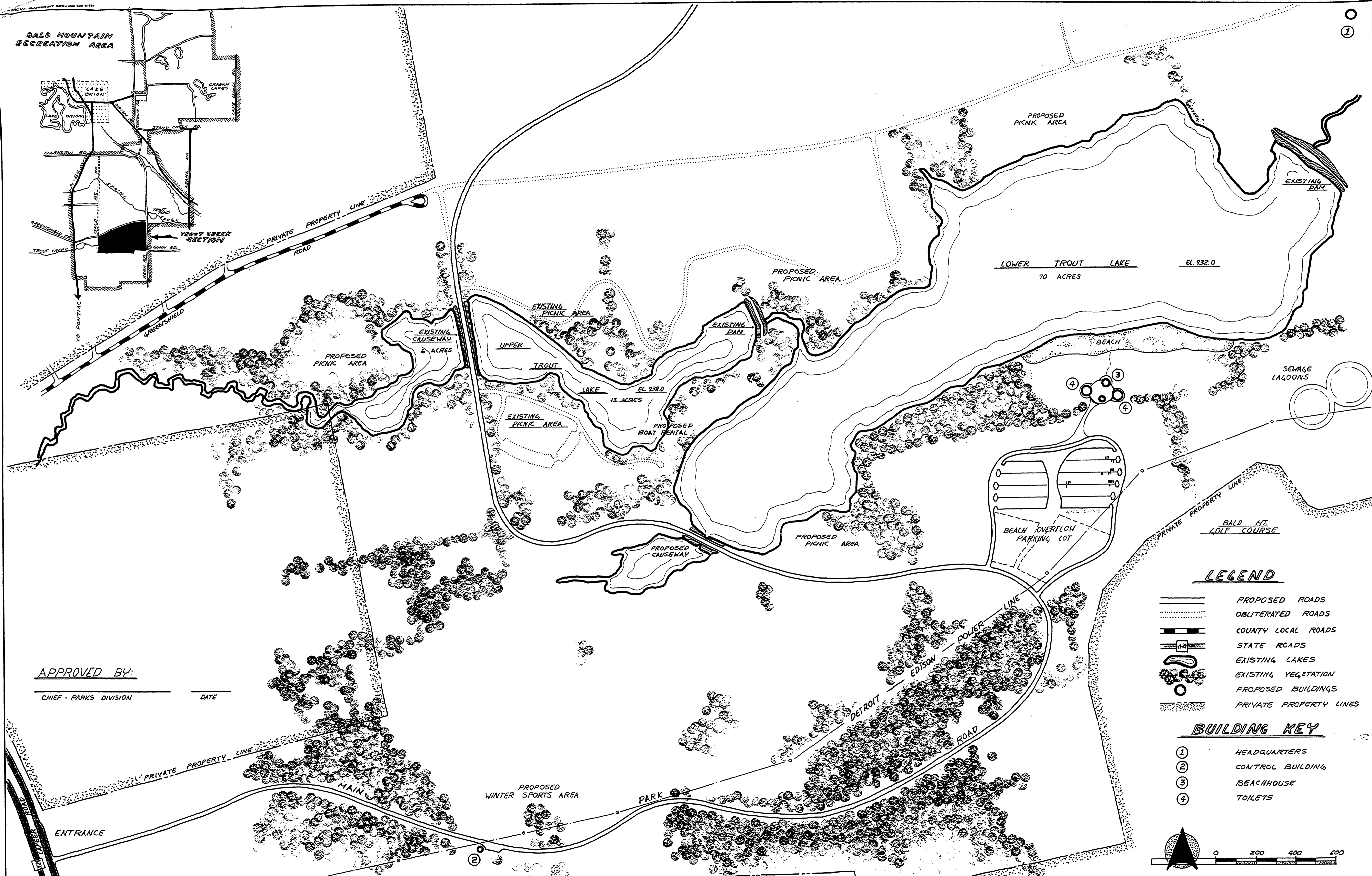
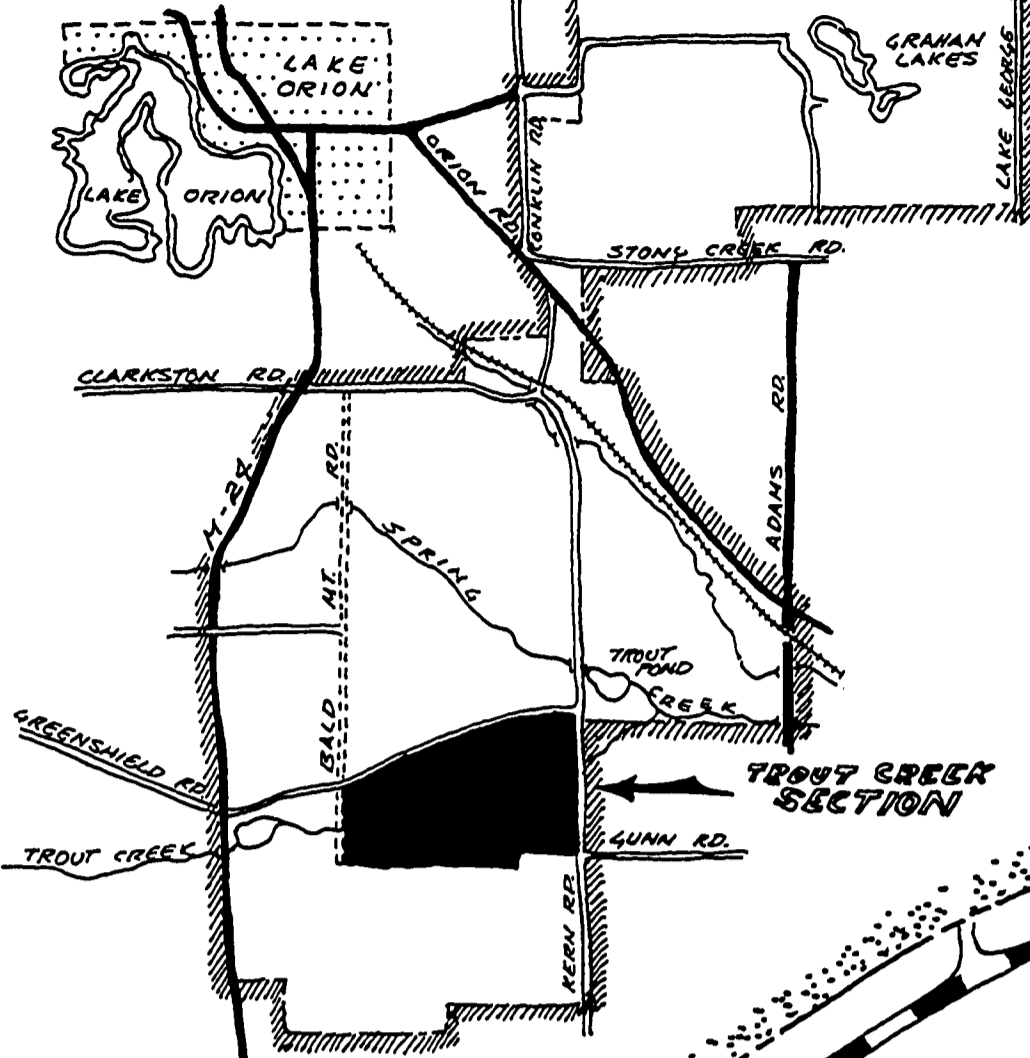


BALD MOUNTAIN RECREATION AREA



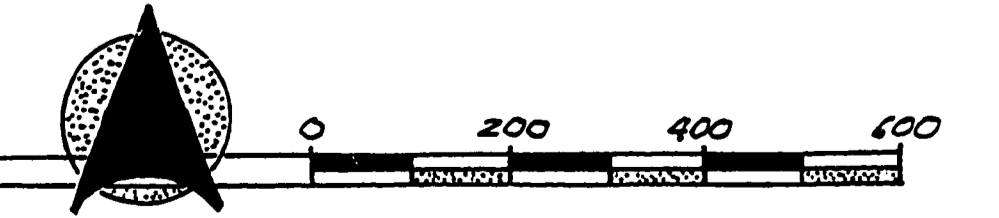
APPROVED BY: _____
 CHIEF - PARKS DIVISION DATE _____

LEGEND

- PROPOSED ROADS
- OBLITERATED ROADS
- +— COUNTY LOCAL ROADS
- +— STATE ROADS
- +— EXISTING LAKES
- +— EXISTING VEGETATION
- +— PROPOSED BUILDINGS
- +— PRIVATE PROPERTY LINES

BUILDING KEY

- ① HEADQUARTERS
- ② CONTROL BUILDING
- ③ BEACHHOUSE
- ④ TOILETS



SURVEYED BY	DRAWN BY A. DANIEL CROWIN	9-5-66	NO.	DATE	BY	REVISIONS	NO.	DATE	BY	REVISIONS
DESIGNED BY JOHNSON, JOHNSON & ROY	CHECKED BY JIM HANE - L.M.C.	1/19/66	1.				3.			
			2.				4.			

MICHIGAN DEPARTMENT OF CONSERVATION
TROUT CREEK UNIT
 BALD MOUNTAIN STATE RECREATION AREA

SHEET NO. _____ OF _____
 FOR PROJECT NO. _____
 PLAN NO. **L-100A**