R-1434 COMMERCIAL BLUEPRINT SERVICE 800 15-24 59602

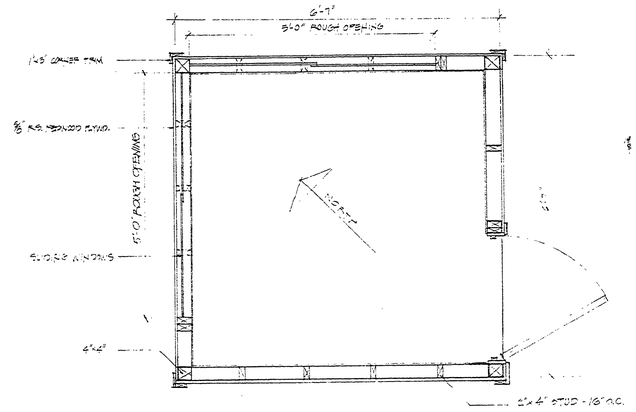


PLAN

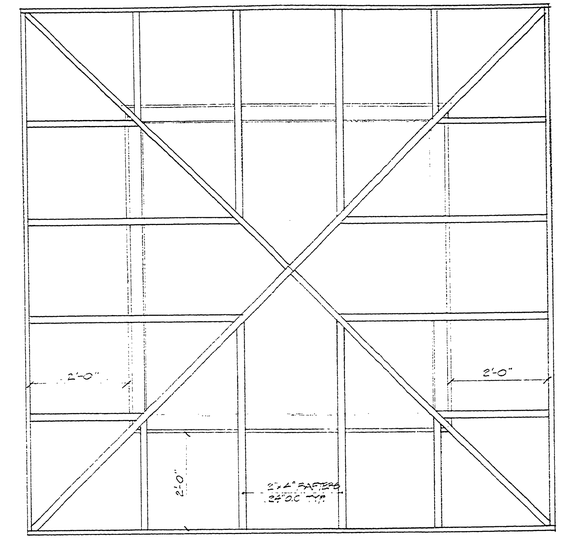


ROOF PLAN

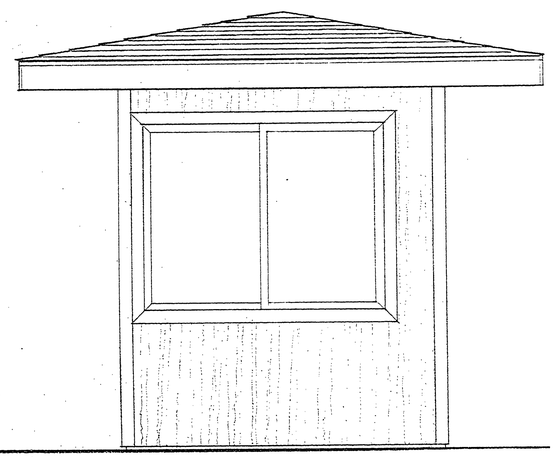

NORTHWEST ELEVATION

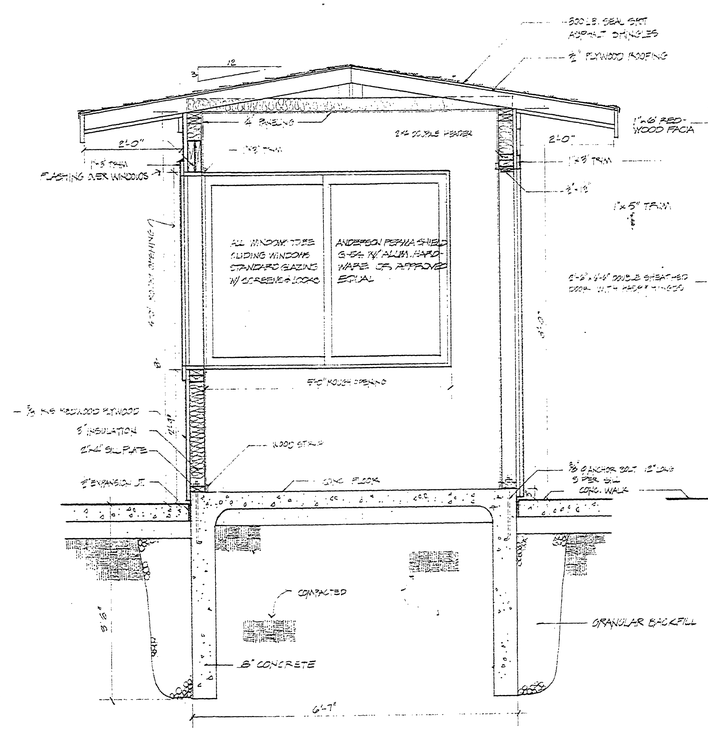


SECTION

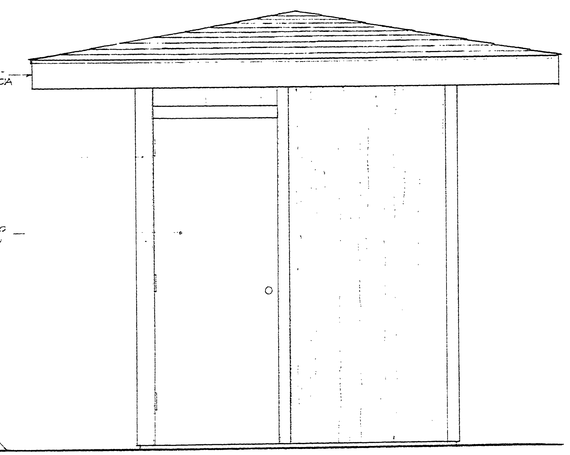

SOUTHEAST ELEVATION

4 RANGE HOUSE

SCALE 3/4" = 1'-0"

Beckett Raeder Rankin inc
landscape architects planners

| | | | | | | | | | | | | | |
|---|---|---|---|---|---|---|---|---|---|---|---|---|---|
| SURVEYED BY | | DRAWN BY | | NO. | DATE | BY | REVISIONS | NO. | DATE | BY | REVISIONS | MICHIGAN DEPARTMENT OF NATURAL RESOURCES | RANGE HOUSE SHEET TITLE |
| DESIGNED BY | | CHECKED BY | | 1. | | | | 3. | | | | | |
| | DATE | | DATE | 2. | | | | 4. | | | | | |

Bald Mountain Recreation Area — AREA OR PARK
Shooting Facility — PROJECT
PROJECT NO. 22-4073
SHEET 11 OF 19 PLAN NO. E-111