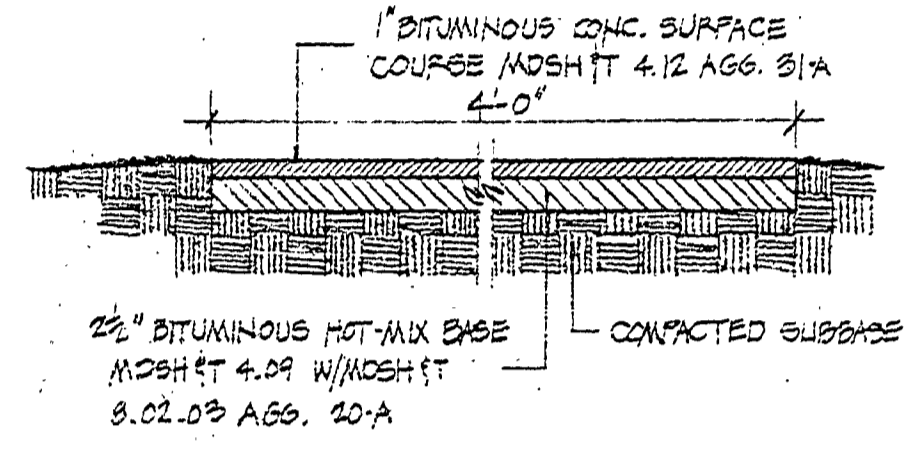
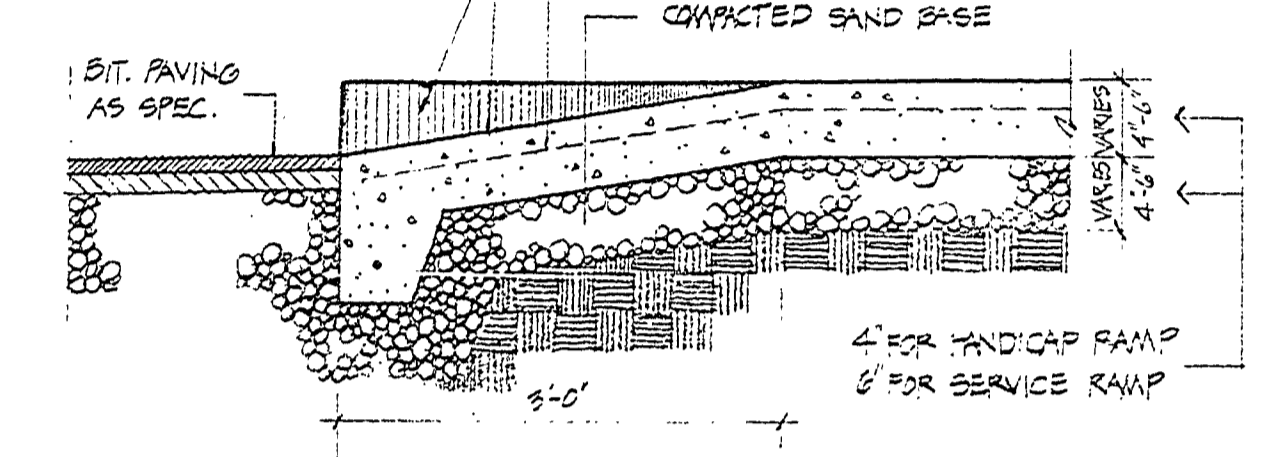


27
11/14 HANDICAP RAMP SCALE 1"=1'-0"

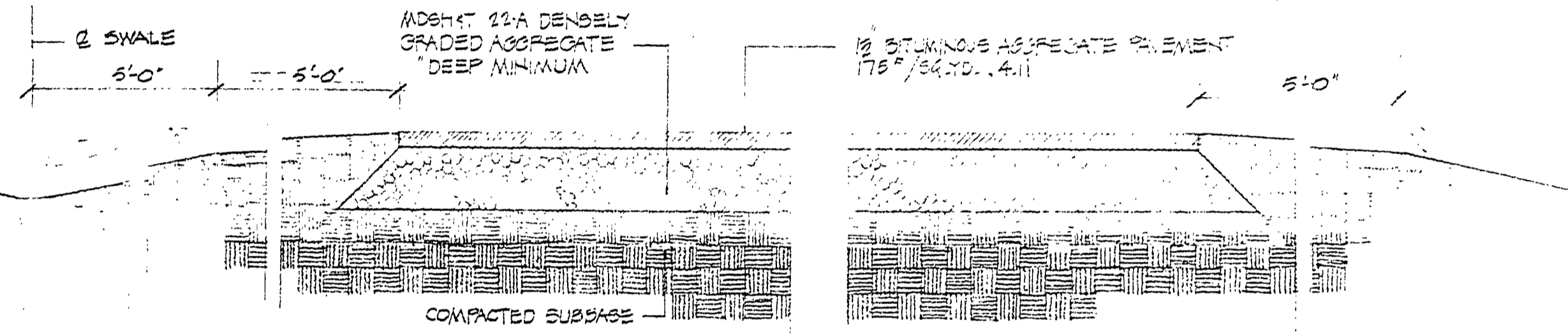
28
11/14 SERVICE RAMP SCALE 1"=1'-0"



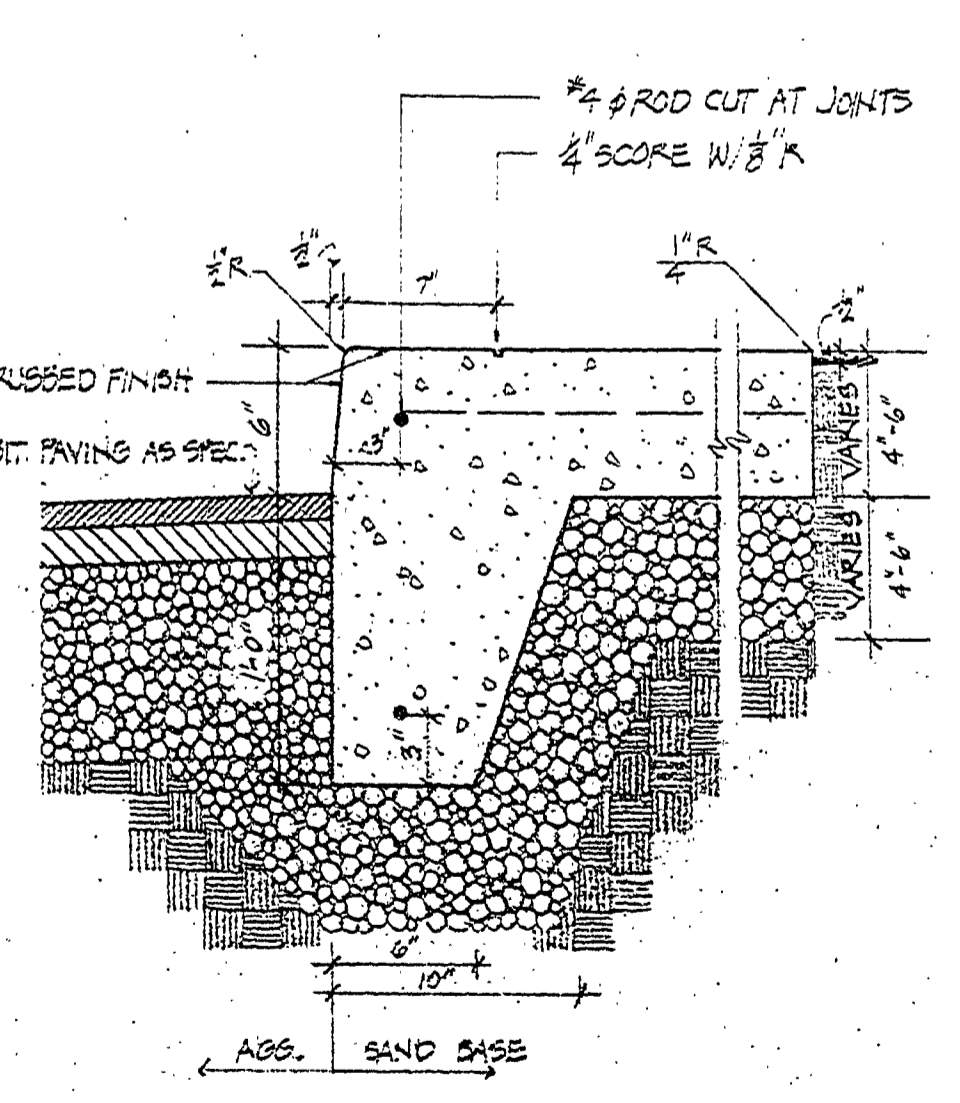
29
11/14 BITUMINOUS WALK SCALE 3/4"=1'-0"



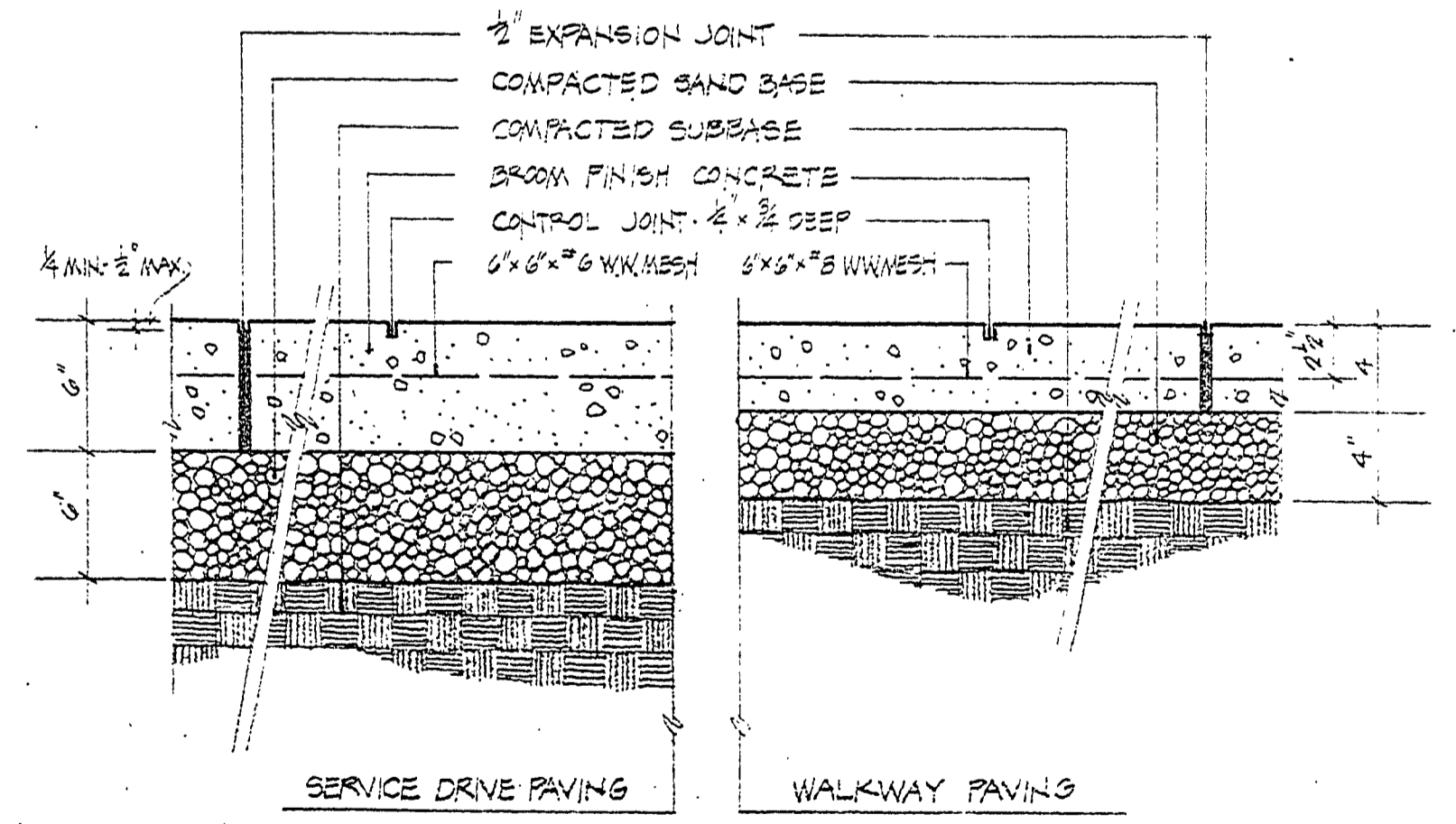
30
11/14 RAMP SECTION A-A SCALE 1"=1'-0"



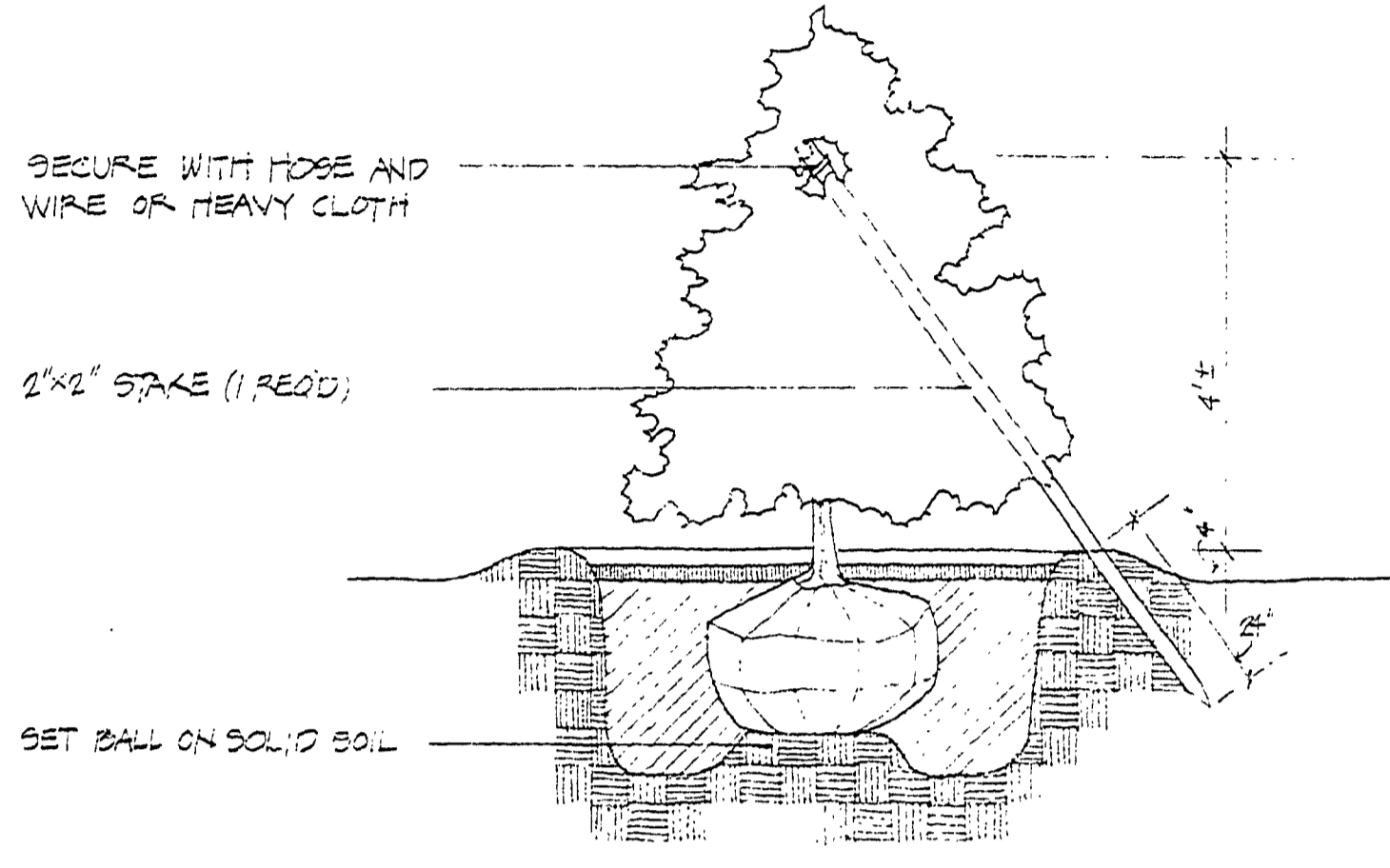
31
11/14 BITUMINOUS PAVING (ROAD & PARKING LOT) SCALE 1"=1'-0"



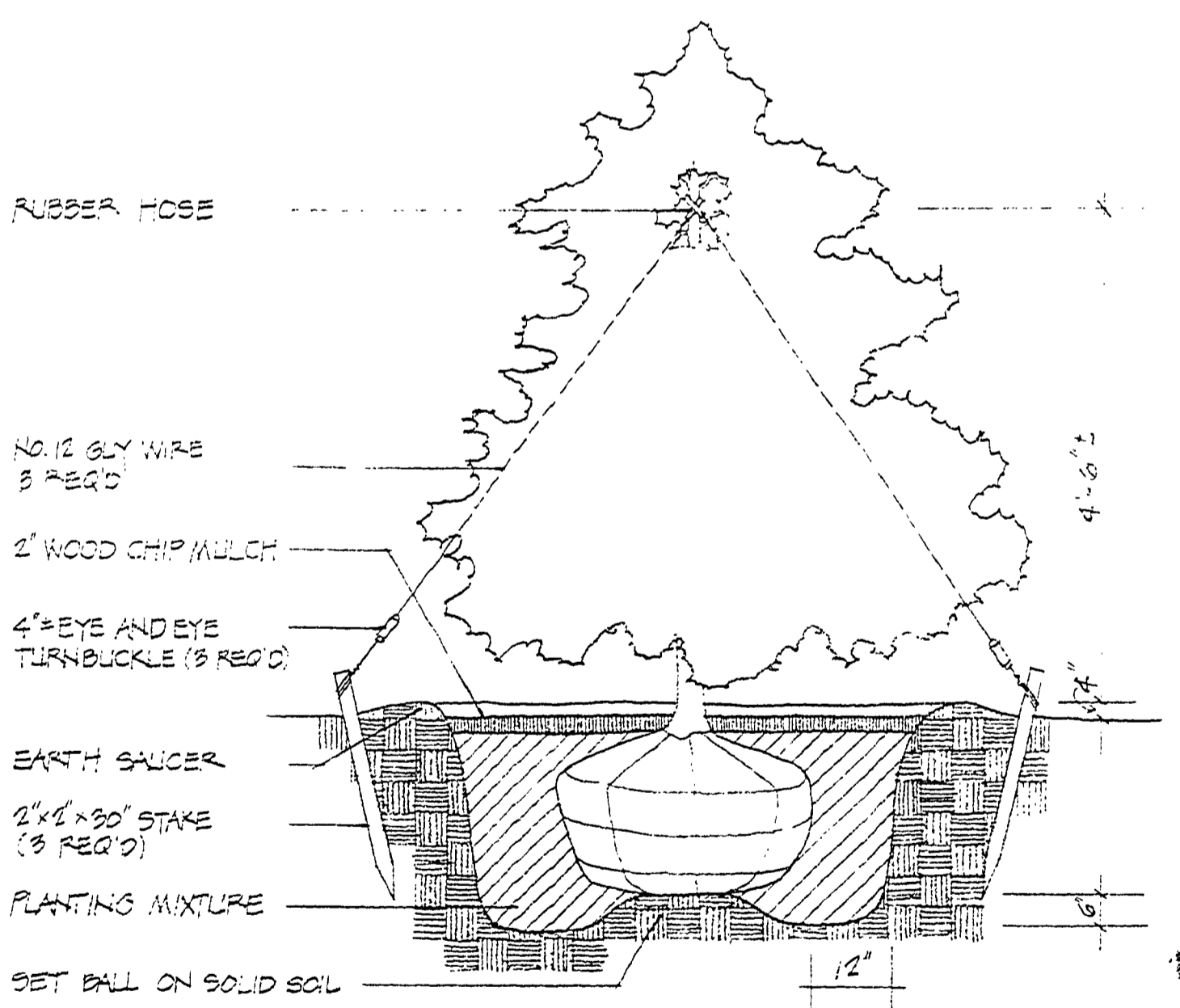
34
11/14 INTEGRAL CURB & SIDEWALK SCALE 1 1/2"=1'-0"



35
11/14 CONCRETE PAVING SCALE 1 1/2"=1'-0"



32
11/14 EVERGREEN PLANTING DETAIL (4'-6" FT.) SCALE 1/2"=1'-0"

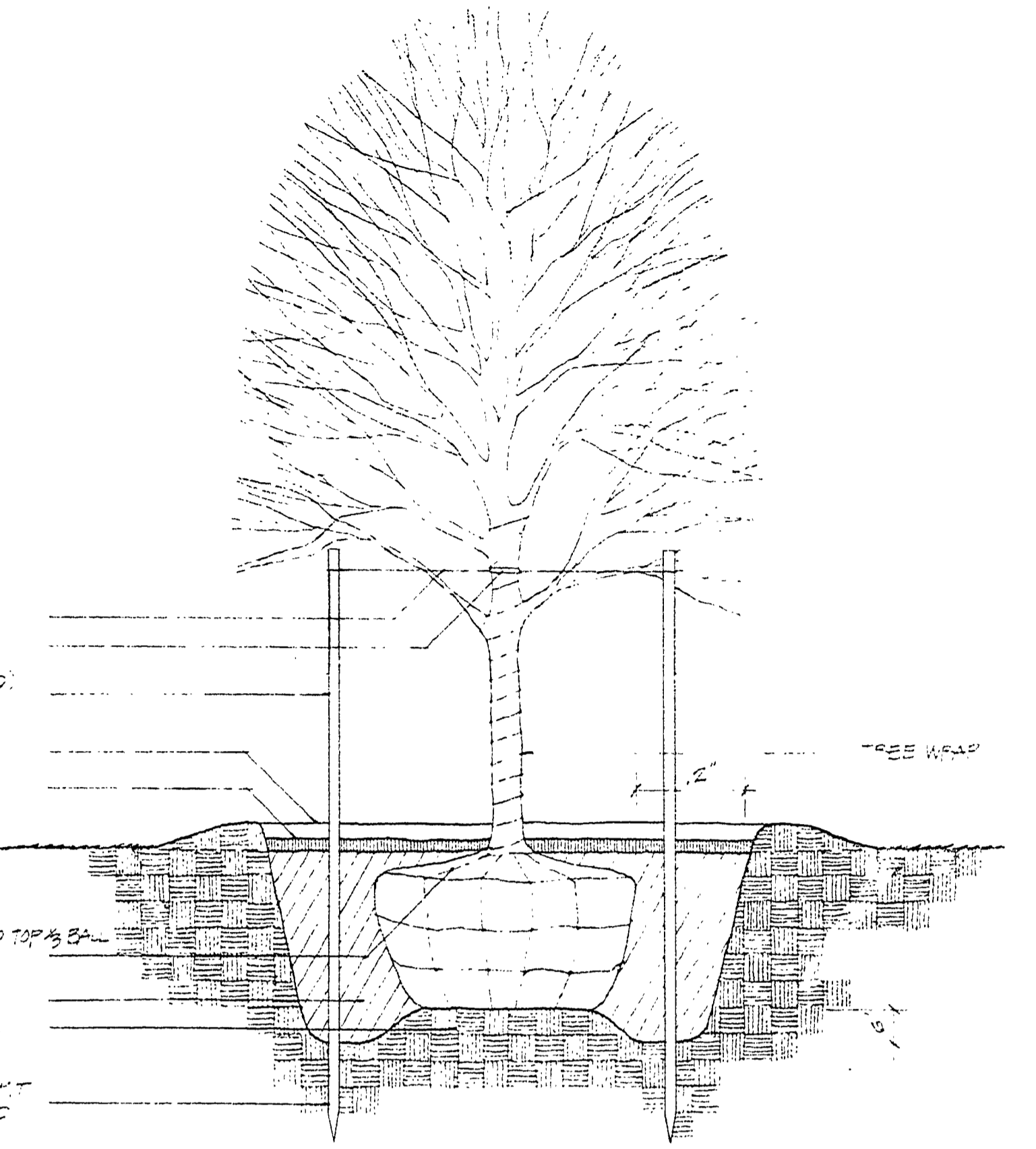


33
11/14 EVERGREEN PLANTING DETAIL (LARGER THAN 6' FT.) SCALE 1/2"=1'-0"

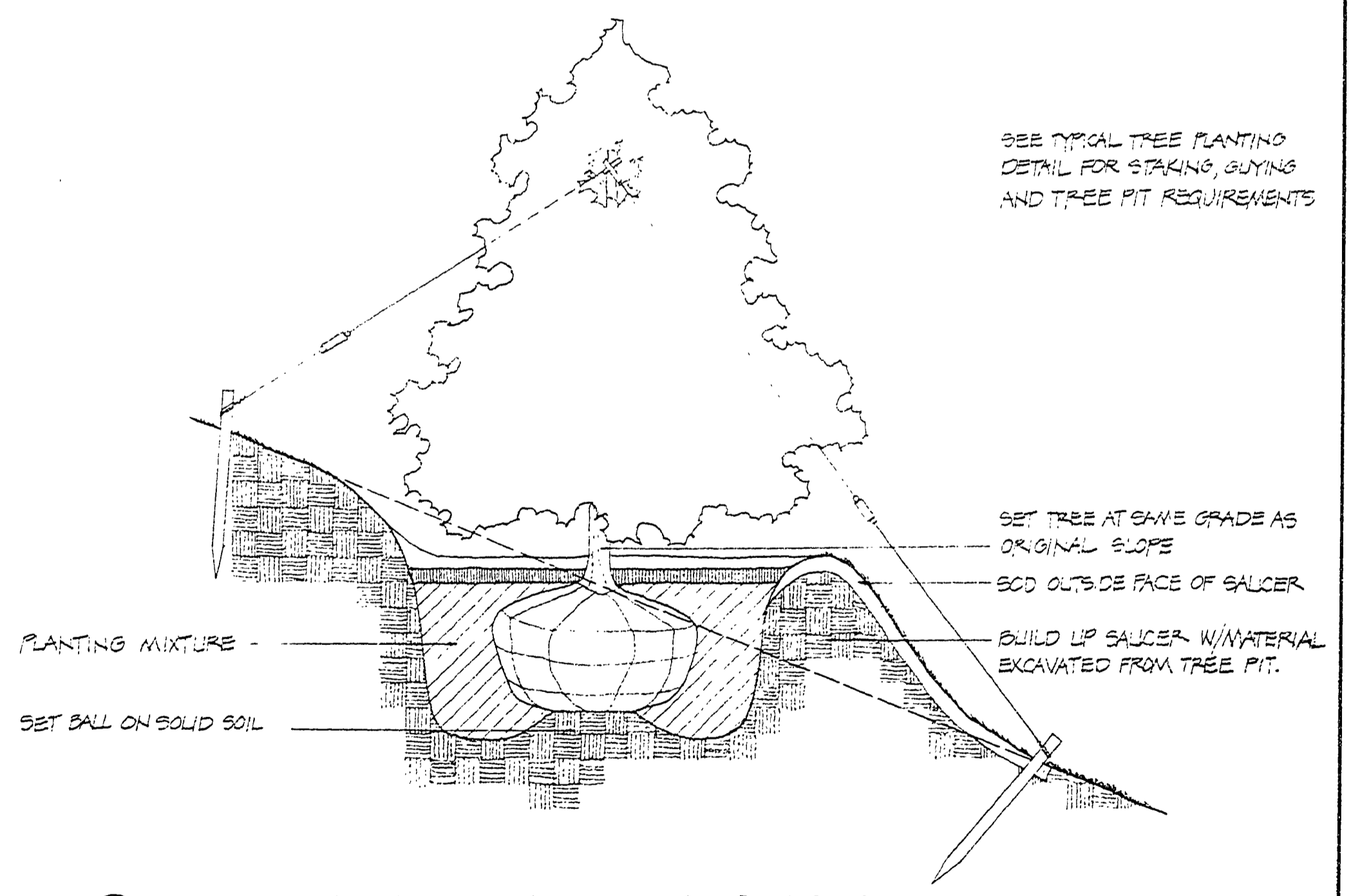
NOTE:
STAKE ALL TREES

NO. 12 GALV. WIRE
RUBBER HOSE
2" x 2" STAKE (2 REQ'D)
EARTH SAUCER
2" WOOD CHIP MULCH

REMOVE BURLAP AROUND TOP & BALL
1/3 OF BALL
PLANTING MIXTURE
SET BALL ON SOLID SOIL
STAKE 12" SOLID TREE PIT
N UNDOT. FRESH FINISH



36
11/14 TREE PLANTING, GUYING & STAKING DETAIL SCALE 1/2"=1'-0"



37
11/14 SLOPE PLANTING CONSIDERATIONS SCALE 1/2"=1'-0"

SEE TYPICAL TREE PLANTING
DETAIL FOR STAKING, GUYING
AND TREE PIT REQUIREMENTS

SET TREE AT SAME GRADE AS
ORIGINAL SLOPE
BOD OUTSIDE FACE OF SAUCER
BUILD UP SAUCER W/MATERIAL
EXCAVATED FROM TREE PIT.

SURVEYED BY	DRAWN BY	NO.	DATE	BY	REVISIONS	NO.	DATE	BY	REVISIONS	MICHIGAN DEPARTMENT OF NATURAL RESOURCES	PAVING · PLANTING DETAILS SHEET TITLE	Bald Mountain Recreation Area AREA OR PARK Shooting Facility PROJECT	PROJECT NO. 22-4073	SHEET 14 OF 19	PLAN NO. E-111
DESIGNED BY	CHECKED BY	1.				3.									
DATE	DATE	2.				4.									