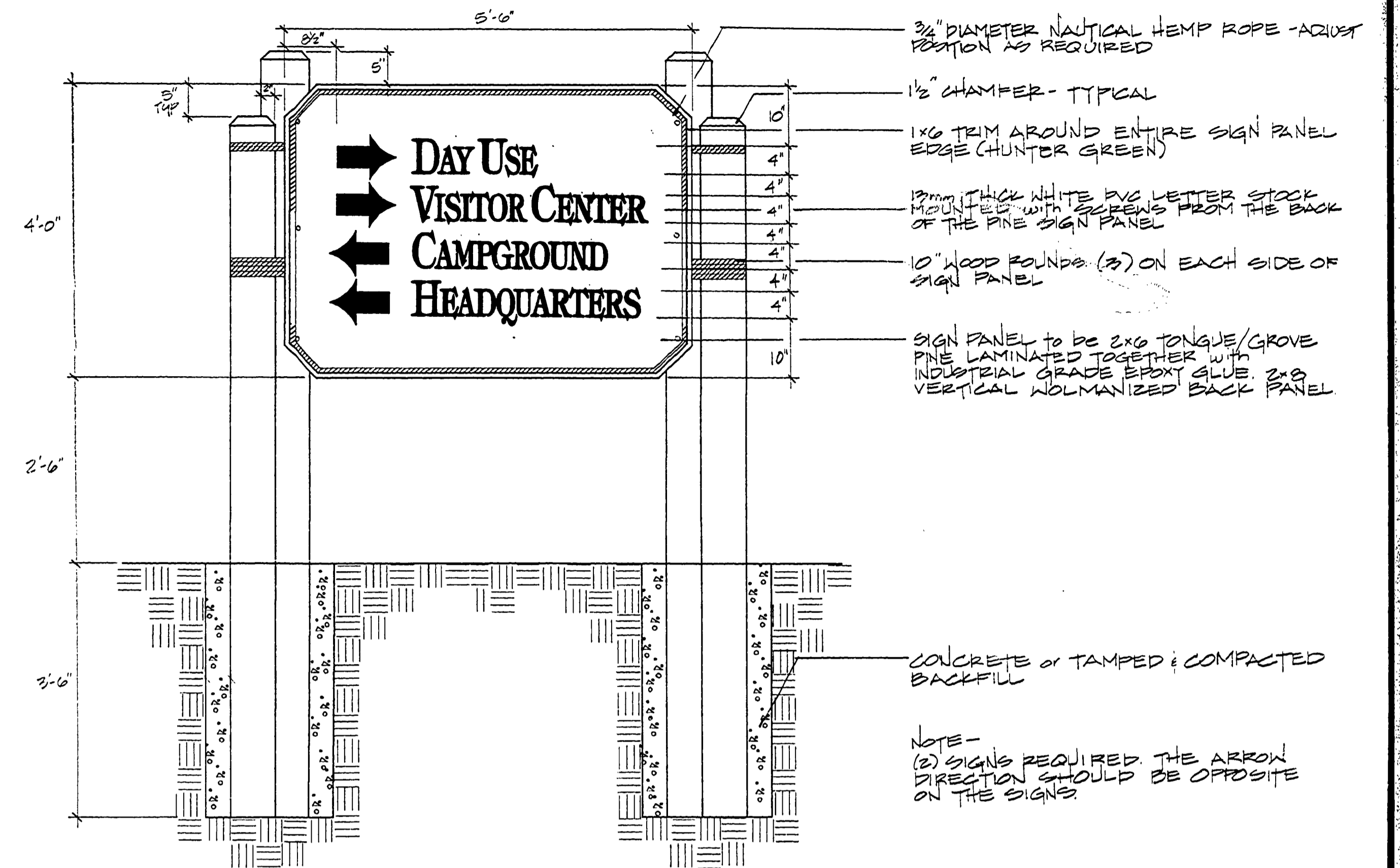


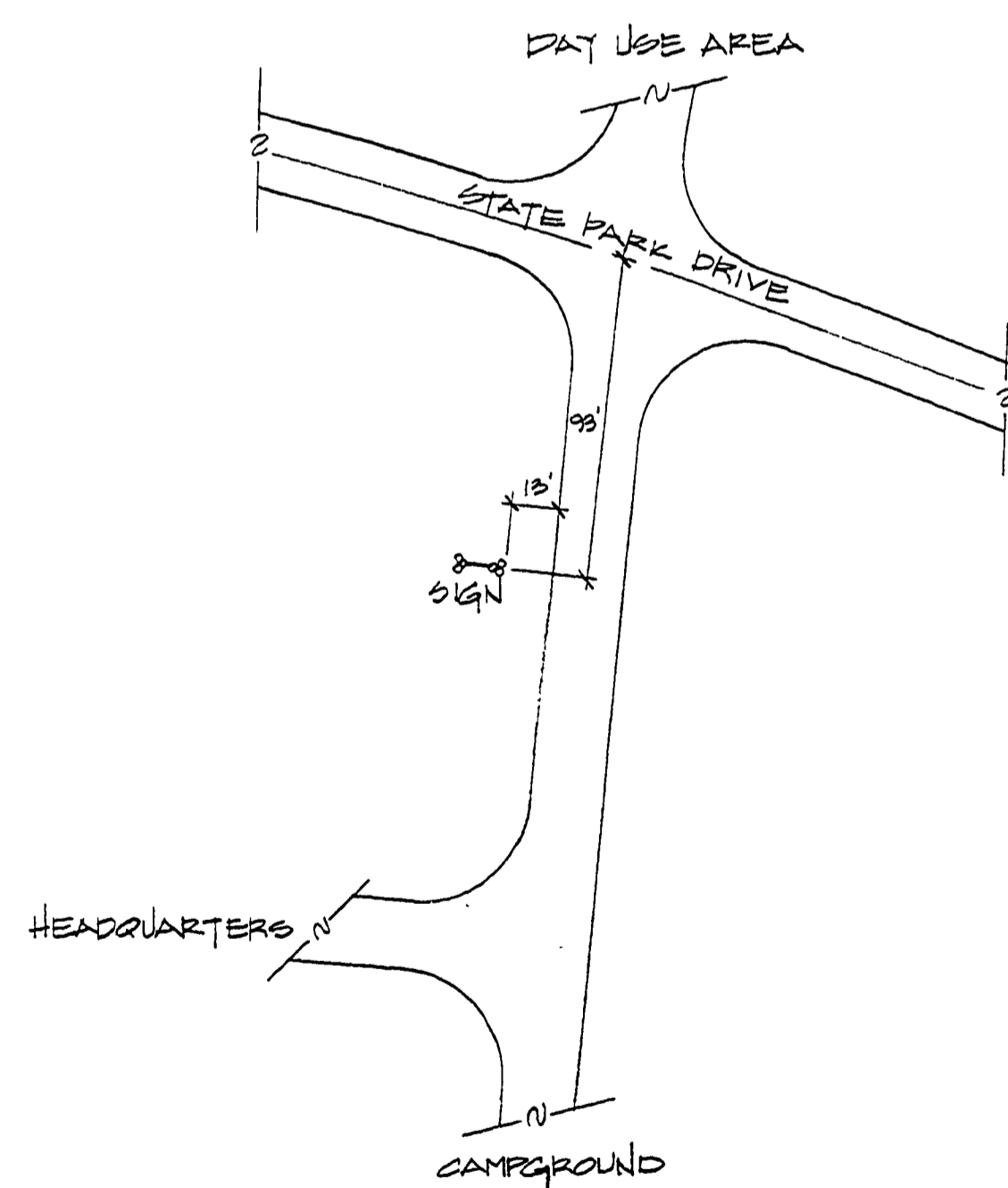
CAMPGROUND & HEADQUARTERS SIGN ELEVATION

Scale: 1" = 1'-0"



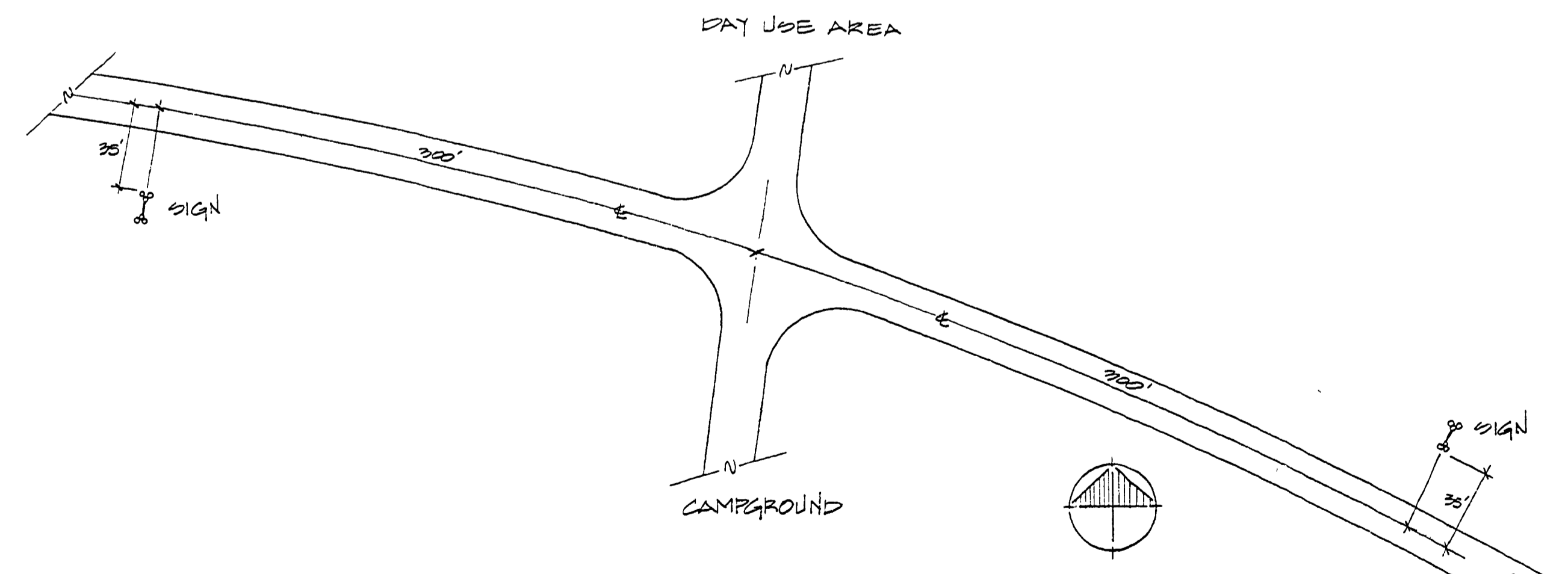
CAMPGROUND & DAY USE AREA SIGN ELEVATION

Scale: 3/4" = 1'-0"



CAMPGROUND & HEADQUARTERS SIGN PLAN

Scale: 1" = 50'



CAMPGROUND & DAY USE AREA SIGN PLAN

Scale: 1" = 50'



SURVEYED BY		DRAWN BY P. Petersen		1995		NO. DATE BY		REVISIONS		NO. DATE BY		REVISIONS		MICHIGAN DEPARTMENT OF NATURAL RESOURCES		Bay City State Recreation Area		PROJECT NO.	
DESIGNED BY P. Petersen		CHECKED BY P. Petersen		1995		1.				3.				PARKS & RECREATION DIVISION		AREA OR PARK		SHEET 2 OF 3	
DATE		DATE		DATE		2.				4.				PARK SIGNS		PROJECT		PLAN NO. L-132	
														SHEET TITLE					