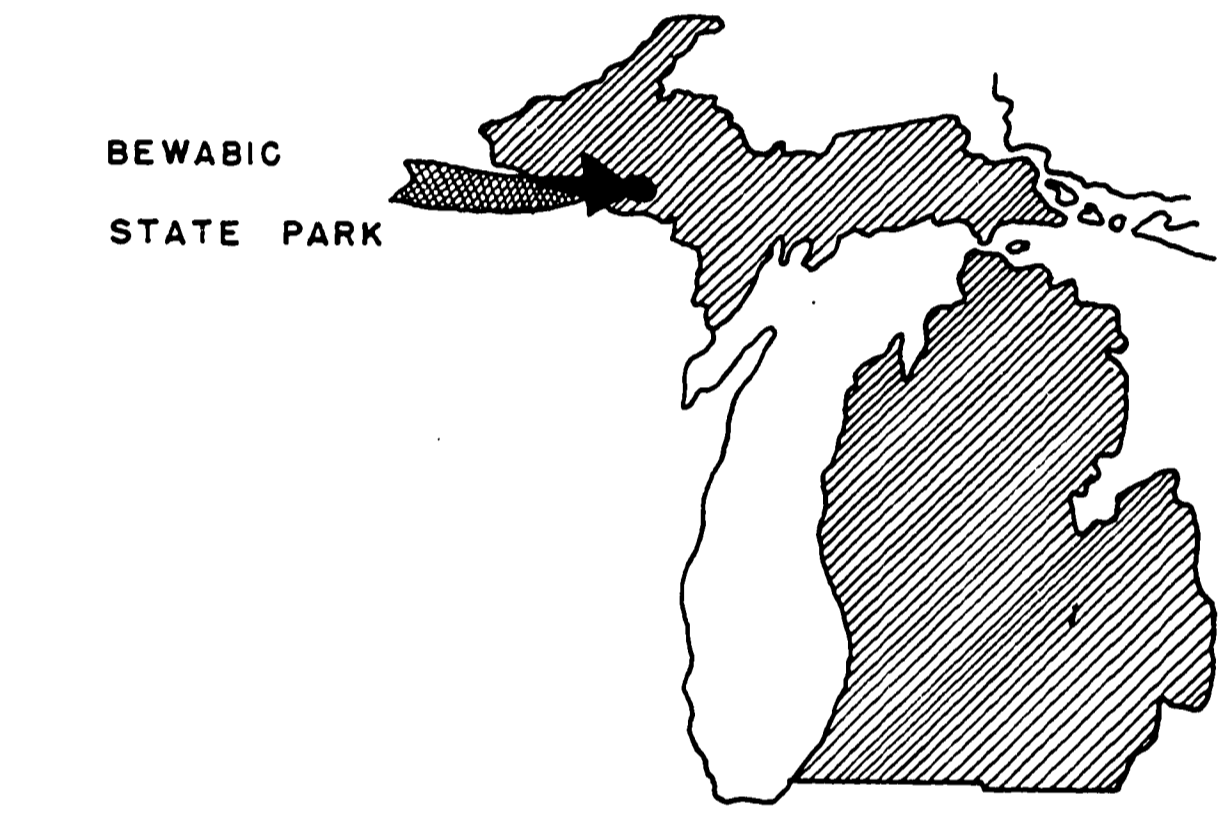
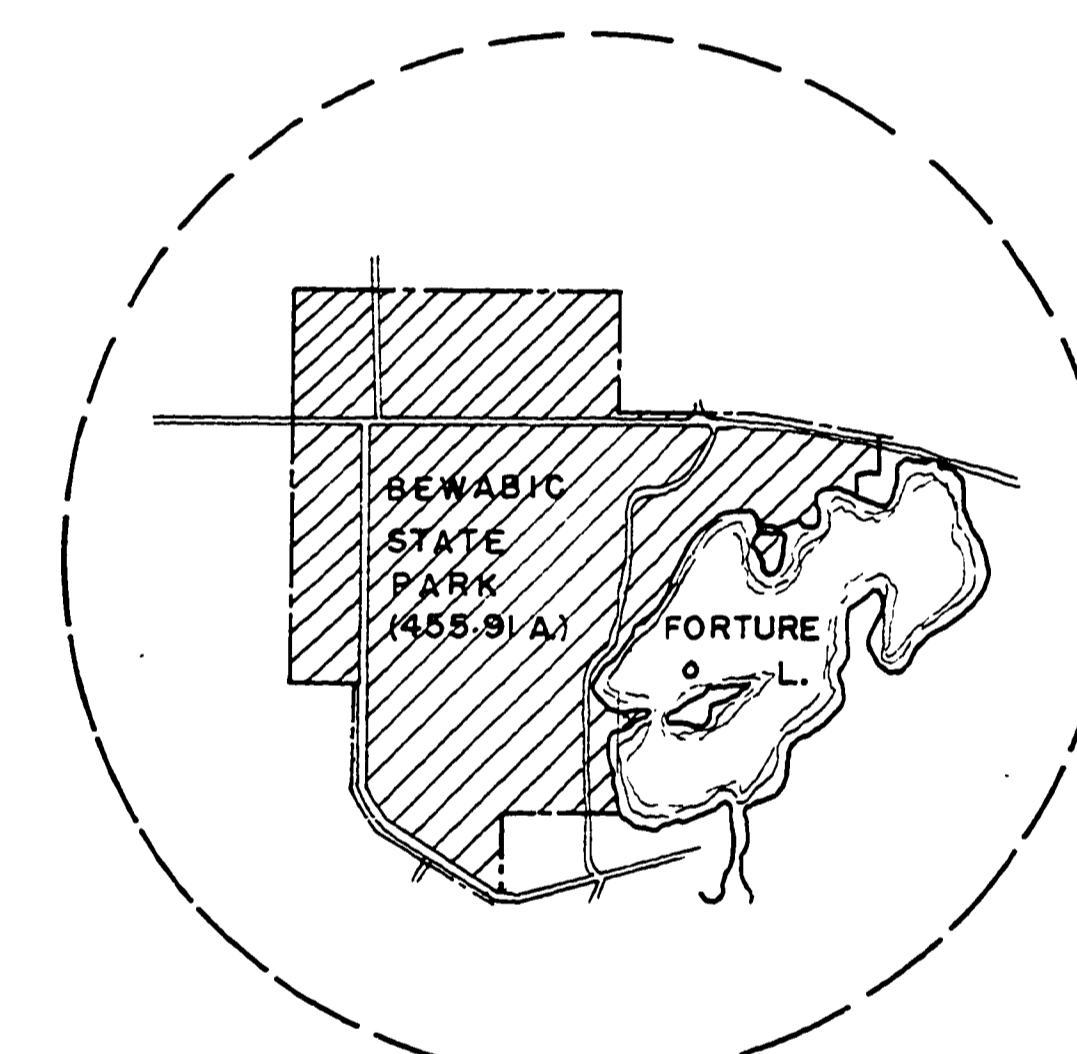


LEGEND

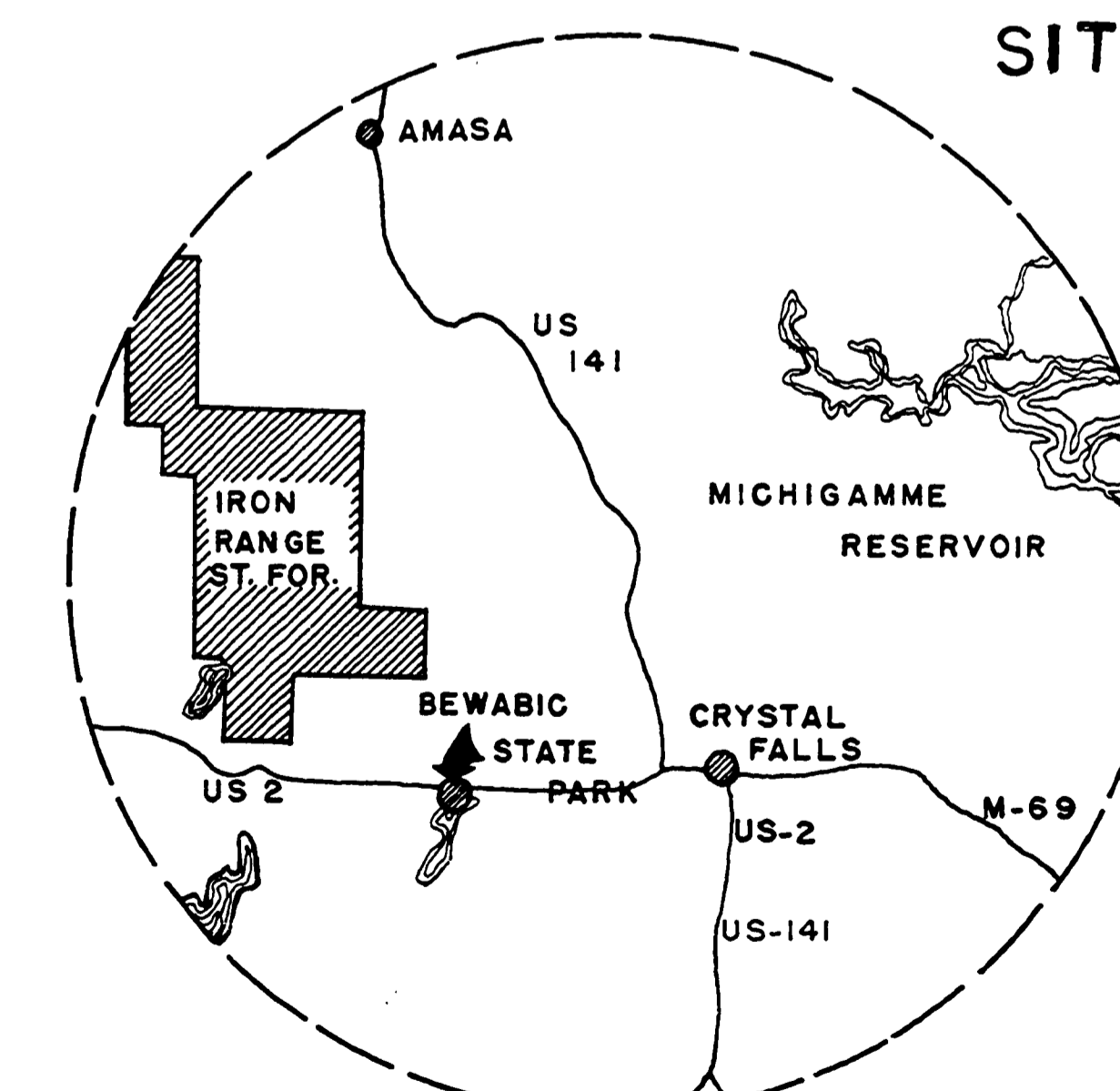
EXISTING ROADS	
PROPOSED ROADS	
ROADS TO OBLITERATE	
EXISTING DAY USE PARKING	
PROPOSED " " "	
EXISTING CAMPGROUND	
EXISTING BOAT LAUNCH	
EXISTING BUILDINGS	
PROPOSED " " "	
BUILDINGS TO OBLITERATE	
EXISTING VEGETATION	
LOW WET AREAS	
PROPOSED HIKING TRAILS	
PROPOSED BOUNDARY	
PROPOSED VEGETATION	



LOCATION MAP



SITE MAP



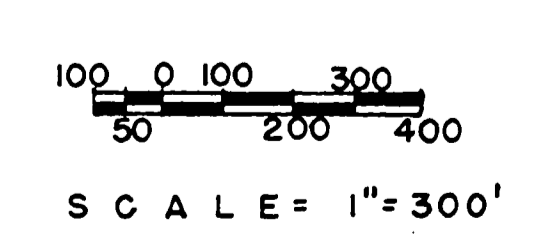
VICINITY MAP

MASTER LAND MAP
DO NOT DESTROY



APPROVED BY: _____
PARKS & RECREATION DIVISION
CHIEF _____ PARKS DIVISION DATE _____
CONSERVATION COMMISSION
SECRETARY _____ DATE _____

PRELIMINARY MASTER PLAN



SURVEYED BY	DRAWN BY RFD	4-29-66	NO.	DATE	BY	REVISIONS	NO.	DATE	BY	REVISIONS	MICHIGAN DEPARTMENT OF CONSERVATION	BEWABIC	SHEET NO. _____ OF _____	MASTER PLAN
DESIGNED BY L. MILLER	6-17-66	CHECKED BY	1.	5-24	LCM	CORRECTED BOUNDARY	3.						FOR PROJECT NO. _____	SHEET _____ OF _____ PLAN NO. L-100
	DATE		2.	6-21	RHF		4.							