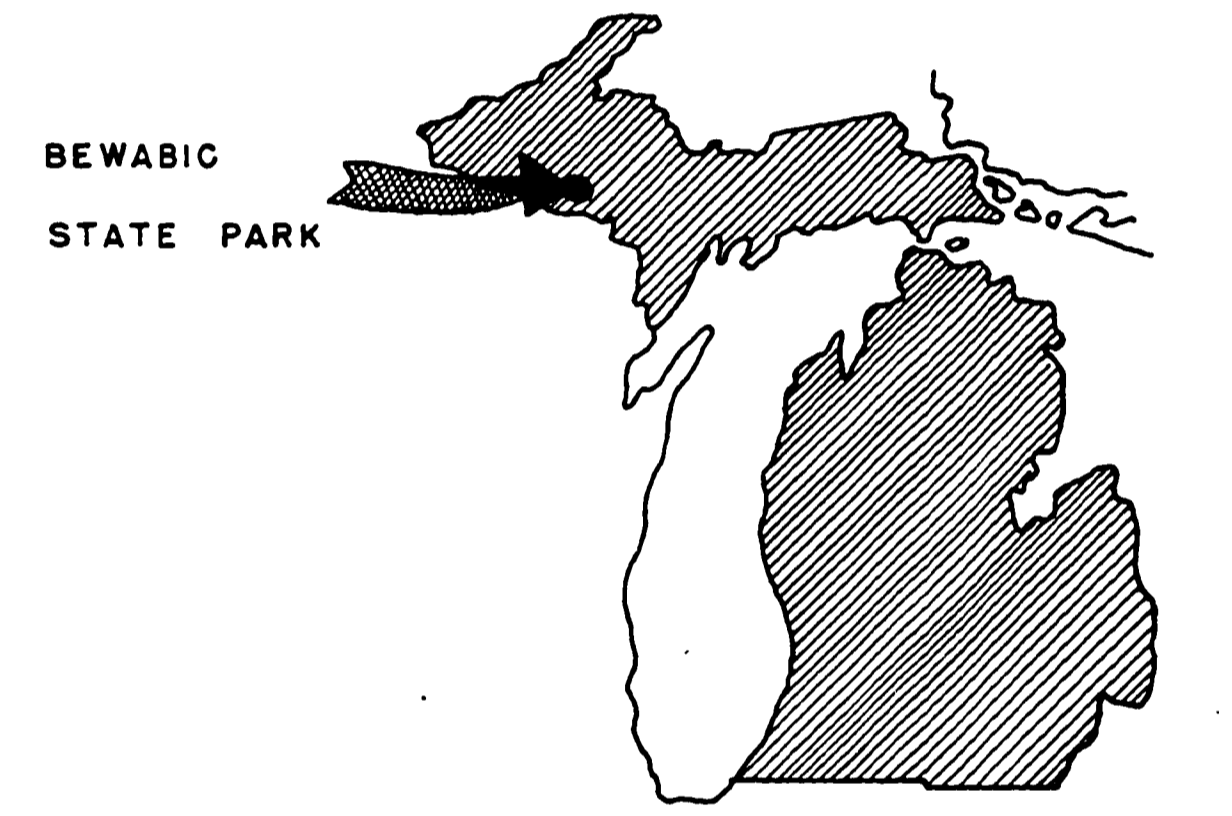
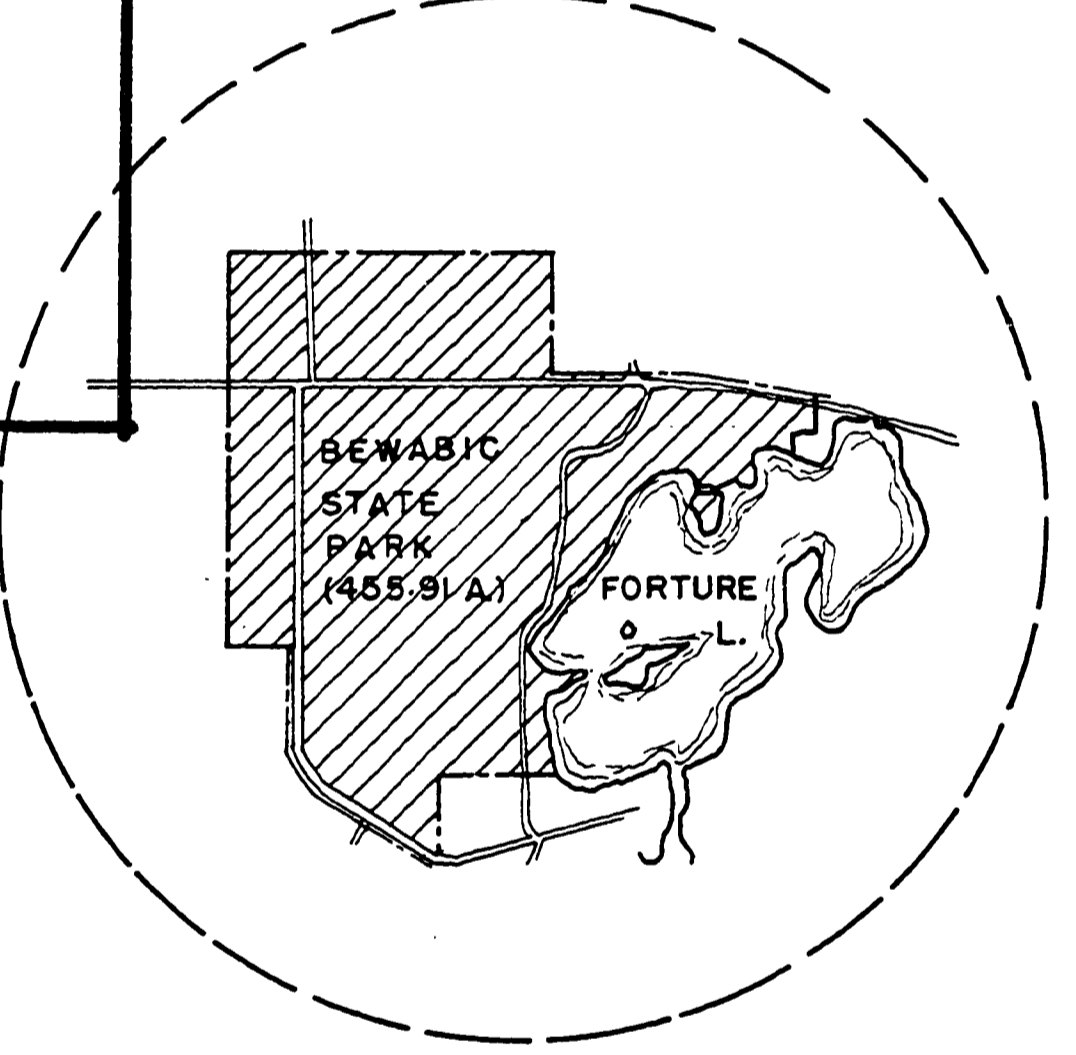


LEGEND

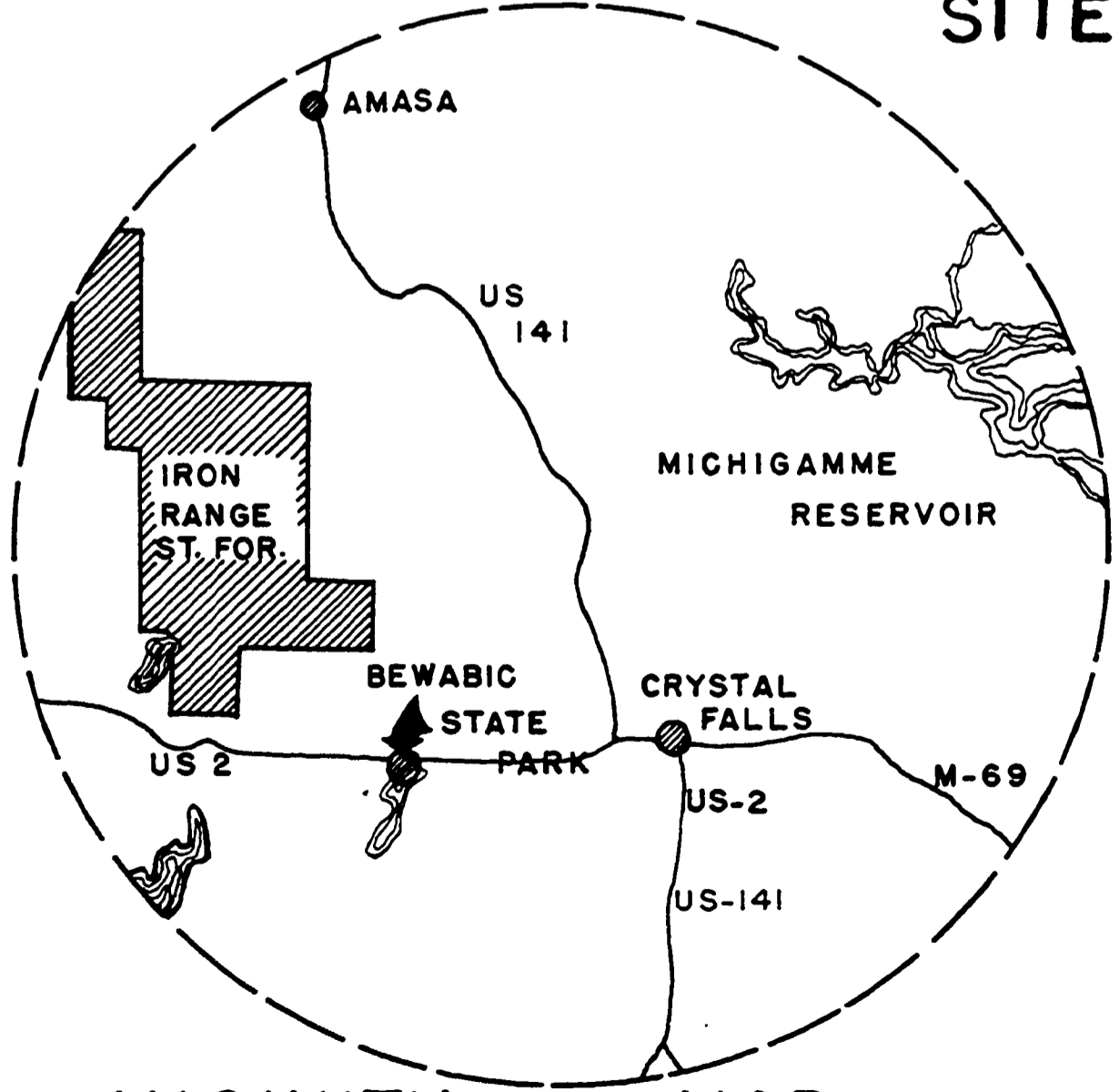
EXISTING ROADS	
PROPOSED ROADS	
ROADS TO OBLITERATE	
EXISTING DAY USE PARKING	
PROPOSED " " "	
EXISTING CAMPGROUND	
EXISTING BOAT LAUNCH	
EXISTING BUILDINGS	
PROPOSED " "	
BUILDINGS TO OBLITERATE	
EXISTING VEGETATION	
LOW WET AREAS	
PROPOSED HIKING TRAILS	
PROPOSED BOUNDARY	
PROPOSED VEGETATION	



LOCATION MAP



SITE MAP



VICINITY MAP



APPROVED BY: _____

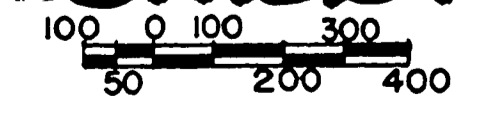
PARKS & RECREATION DIVISION

CHIEF _____ PARKS DIVISION DATE _____

CONSERVATION COMMISSIONER

SECRETARY _____ DATE _____

PRELIMINARY MASTER PLAN
TOPO INDEX SHEET!



SCALE = 1" = 300'

SURVEYED BY	DRAWN BY	NO.	DATE	BY	REVISIONS	NO.	DATE	BY	REVISIONS
L. MILLER	RFD	4-29-66				1.	5-24	LCM	CORRECTED BOUNDARY
						2.	6-21	RHF	

MICHIGAN DEPARTMENT OF CONSERVATION

BEWABIC

SHEET NO. _____ OF _____
FOR PROJECT NO. _____

MASTER PLAN
SHEET _____ OF _____ PLAN NO. _____

1-50