

APR 07 1998

Allegan County Remonumentation  
LAND CORNER RECORDATION CERTIFICATE  
Filing Requirement of Act 74, Mich. P.A. 1970

SECTION  
For corners in

Allegan (County)	Located In:	Corner Code ##
1. Public Land Survey	T 4N R 14W	✓ H-1 (N $\frac{1}{2}$ , 3)
	T R	Overisel Twp.
	T R	
	T R	
2. Property Controlling in Section	S T R	
	S T R	
3. Miscellaneous Property in Sec.	S T R	
	S T R	

98 JAN 21 PM 1:35  
REGISTER OF DEEDS  
ALLEGAN COUNTY, MI  
J. C. Bueche

FILED

Register of Deeds Stamp & File Number

4. Lot No. \_\_\_\_\_, Recorded Plat \_\_\_\_\_  
5. Private Claims \_\_\_\_\_

	A	B	C	D	E	F	G	H	I	J	K	L	M
2	6	5	4	3	2	1							
3													
4	7	8	9	10	11	12							
5													
6	18	17	16	15	14	13							
7													
8	19	20	21	22	23	24							
9													
10	30	29	28	27	26	25							
11													
12	31	32	33	34	35	36							
13													

I, John C. Bueche, in a field survey on June 26, 19 97,  
do hereby certify that under requirements of P.A. 74, Michigan P.A. of 1970, the corner points mentioned  
in lines 1 and 2 above were in conformance with regulations and rules therefore as required in the  
current manual of survey instructions of the United States Department of the Interior, Bureau of Land  
Management or by a decree of a Court of Law and/or that the corner points mentioned in lines 3, 4 and 5  
above were in conformance with the rules of the Michigan Board of Land Surveyors or by a Decree of a  
Court of Law; established, re-established, monumented, re-monumented, recovered, found as  
expressed below:

NOTE: Not more than 4 corners, all in the same town and range, may be recorded  
on this certificate.

- A. Description of original monument and accessories and/or subsequent restoration:

H-1 GLO No information  
Not set

- B. Description of corner evidence found and/or method applied in restoring or reestablishing corner:

H-1 Found capped H&I rerod on South line of Twp. to the North 5.33' West of SE  
33, 5-14 (comp 5.53')

Meas. East 2667.36' NE 3  
Meas. West 2666.96' NW 3

Traverse H-13 to I-13 2650.10'


This position not established by original government surveyors. This monument is  
accepted as the best available evidence of the position of the corner.

Peer group approved May 13, 1997.

APPROVED REMONUMENTATION CORNER  
P.A. 345 OF 1990  
ALLEGAN COUNTY  
DATE APPROVED 5-13-97  
COUNTY REP. K.V.O.

- C. Description of monument for corner and accessories established to perpetuate locating the position of the corner:

H-1 Replaced capped rerod with Allegan Co. Mon. (3/4" x 36" pin with cap)  
Corner is on line between NW & NE cor. Sec. 3  
East 2667.36'; West 2666.96'  
Nail & Ottawa Co. In S. side 6" Oak N 80° E 109.76'  
On field division E & W  
Field division North, West 150'±  
Nothing to wit. cor. to  
Ottawa Co. Mon. (S $\frac{1}{4}$  34, 5-14), West 5.33'



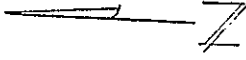
Signed by John C. Bueche  
Surveyor's Michigan License No. 13027

Date 10-22-97

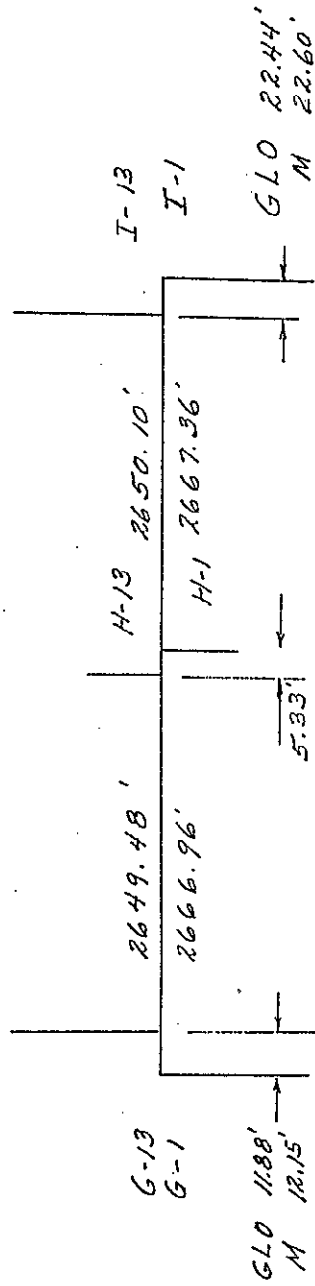
FORM APPROVED BY MICHIGAN STATE BOARD OF LAND SURVEYORS, JAN. 26, 1971  
REVISED MAY 14, 1975  
REVISED JAN., 1983

REF 0006 PAGE 189

Sheet 1 of 2



Sec. 34 5-14



Sec 3 4-14