

MAR 08 1994

Chippewa County Remonumentation Corner

RECEIVED FOR RECORD
CHIPPEWA COUNTY
STATE OF MICHIGAN

LAND CORNER RECORDATION CERTIFICATE

Filing Requirement of Act 74, Mich. P.A. 1970

93 DEC 29 AM 10:26

For corners in

Chippewa

(County)

Located In:

Corner Code #

1. Public Land Survey

T 46N R 1E

I-9

2. Property Controlling
in Section

S T R

3. Miscellaneous
Property in Sec.

S T R

4. Lot No. , Recorded Plat

5. Private Claims

J. Roger Mallett

REGISTER OF DEEDS

Register of Deeds Stamp & File Number

I, Larry R. Rogers, in a field survey on November 16, 19 93

do hereby certify that under requirements of P.A. 74, Michigan P.A. of 1970, the corner points mentioned in lines 1 and 2 above were in conformance with regulations and rules therefore as required in the current manual of survey instructions of the United States Department of the Interior, Bureau of Land Management or by a decree of a Court of Law and/or that the corner points mentioned in lines 3, 4 and 5 above were in conformance with the rules of the Michigan Board of Land Surveyors or by a Decree of a Court of Law; established, re-established, monumented, re-monumented, recovered, found as expressed below:

NOTE: Not more than 4 corners, all in the same town and range, may be recorded on this certificate.

A. Description of original monument and accessories and/or subsequent restoration:

(I-9) Section Corner Common to Sections 22, 23, 26 & 27, T46N-R1E

Original Survey Notes : Sept. 14, 1845, James H. Mullett
Set Post Corner Sections 22, 23, 26 & 27
20" Birch N76°W 47 links
10" Maple S26°E 25 links

B. Description of corner evidence found and/or method applied in restoring or reestablishing corner:

(I-9) This corner is being perpetuated as part of the Chippewa County Remonumentation Program.



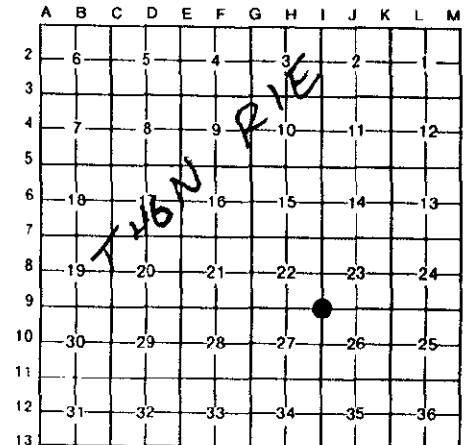
Found no evidence of original corner position. Found 1/2" iron 1' West of centerline of Riverside Drive and on centerline of 10 Mile Road to the East. Corner was witnessed by R. Bischer, P.S. 22428, in a previous survey.

Accepted corner position as found.

C. Description of monument for corner and accessories established to perpetuate locating the position of the corner:

(I-9) Corner is a 1/2" iron with L.S. cap 29251, 1' West of centerline of Riverside Drive.

Witnesses: P.K. in top of concrete right-of-way monument	N51°E	69.55'
"X" cut in top of metal phone box	S61°E	50.53'
Utility pole (DR1/7642/15)	N52°W	58.04'
Anchor Pole	S64°W	50.45'



Signed by Larry R. Rogers Date 30 Nov 1993

Surveyor's Michigan License No. 29251

NOTE: Bearings are compass bearings corrected for declination.
Distances are to a nail in side of witness objects unless noted.