

SURVEY &
REMONUMENTATION

DEC 02 1993

1993 REMONUMENTATION PROGRAM
LAND CORNER RECORDATION CERTIFICATE

COMMISSION

Filing Requirement of Act 74, Mich. P.A. 1970

For corners in
TUSCOLA
(County)

Located in:

ARBELA TOWNSHIP
Corner Code #

1. Public Land Survey T 10 N R 7 E A-13
T R
T R
T R
2. Property Controlling S T R
in Section S T R
3. Miscellaneous S T R
Property in Sec. S T R

4. Lot No. _____, Recorded Plat _____
5. Private Claims _____

I, JONATHAN M. FIELD, in a field survey on OCTOBER 19 93, do hereby certify that under requirements of P.A. 74, Michigan P.A. of 1970, the corner points mentioned in lines 1 and 2 above were in conformance with regulations and rules therefore as required in the current manual of survey instructions of the United States Department of the Interior, Bureau of Land Management or by a decree of a Court of Law and/or that the corner points mentioned in lines 3, 4 and 5 above were in conformance with the rules of the Michigan Board of Land Surveyors or by a Decree of a Court of Law; established, re-established, monumented, re-monumented, recovered, found as expressed below.

NOTE: Not more than 4 corners, all in the same town and range, may be recorded on this certificate.

A. Description of original monument and accessories and/or subsequent restoration:

1821 GLO - WAMPLER, D.S. - SET POST; BEECH 7" S52W 4LKS, BEECH 17" N. 25LKS.
1958 R.J.BLACK, P.S. #3384; WIT CARD TUSC. CO. RD. COMM. - FND GROUP OF STONES AROUND LARGE UPRIGHT ROCK, SET 2"X30" PIPE; N45W 101.74' SE COR BLDG, N35W 117.33' NE COR BLDG, N10E 101.94' P.POLE, N40E 102.13' SW COR HSE
1971 ROWE ENG. - KELLY; WIT CARD - FND 2" PIPE, SET RR SPIKE IN CENTER; N40E 112.82' SW COR HSE, S50E 40.43' N/C 8" POPLAR, S05E 65.74' N/C 8" POPLAR, N30W 101.81' S COR BLDG; POSITION SAME AS BLACK 1958
1971 ROWE ENG. - ROWE, P.S. #11192; SURVEY L.1, PG.603 - WITS SAME AS REI WIT CARD CITED ABOVE
1972 CHMP - MITCHELL, P.S. #8966; SURVEY L.481, PG.909 - 2" PIPE; WITS SAME AS REI SURVEY CITED ABOVE
1973 ROWE, P.S.#11192; LCRC PG.27 - FND 2" PIPE, SET RR SPIKE IN CENTER; SAME WITS AS REI SURVEY CITED ABOVE
1981 CHMP - MILLER, P.S. #12024; SURVEY L.539, PG.170-172 - NO OBJECT STATED, NO WITS GIVEN
1981 MILLER, P.S. #12024; LCRC PG.69 - FND R.R.S. IN PIPE; WITS SAME AS REI SURVEY CITED ABOVE

B. Description of corner evidence found and/or method applied in restoring or reestablishing corner:

1993 ROWE ENG. - FIELD, P.S.#37276; FND 0.5'X0.4'X1.0' ROCK STANDING UPRIGHT WITH SMALLER STONES AROUND BASE; 4' S. OF C/L GRAV RD E-W, ON OCC. BRUSH ROW TO S.
ALSO FND 3/4" PIPE 0.3'W & 0.4'N WHICH FITS PREV WITS CITED ABOVE
ALSO FND 3/4" BENT PIPE 9.9'E - REPLACED W/ 1/2" ROD
ALSO FND 1/2" ROD 7.1'W

ACCEPTED STONE AS BEST EVIDENCE OF ORIGINAL CORNER POSITION

SEE ALSO BACK OF THIS FORM

C. Description of monument for corner and accessories established to perpetuate locating the position of the corner:

A-13 REMOVED STONE, SET STANDARD MONUMENT (5/8"X36" ROD W/ BRASS CAP IN CONC)
N11°E, 102.61' FND NAIL W/GOULD ENG. TAG E. FACE P.POLE
N50°E, 47.21' SET NAIL W/REMON TAG SE FACE FE POST (ALSO FND NAIL W/DISC IN S. FACE)
N52°E, 113.06' SW COR CONC BLK. FOUNDATION HOUSE #1021
S76°E, 80.92' SET NAIL W/REMON TAG N. FACE 18" ASPEN
S81°W, 111.32' SET NAIL W/REMON TAG ABOVE NAIL W/FLAG. N. FACE T.POLE
N36°W, 101.44' SE COR CONC BLK. BLDG.

RECEIVED FOR RECORD
LIBER NO. _____ PAGE NO. 80
FILING NO. Arbela Twp.
93 NOV - 8 PM 4: 03
VIRGINIA H. HELLASSEN
TUSCOLA COUNTY
REGISTER OF DEEDS

Register of Deeds Stamp & File Number

	A	B	C	D	E	F	G	H	I	J	K	L	M
1													
2	6		5		4		3		2		1		
3													
4	7		8		9		10		11		12		
5													
6	18		17		16		15		14		13		
7													
8	19		20		21		22		23		24		
9													
10	30		29		28		27		26		25		
11													
12	31		32		33		34		35		36		
13													


COPY


Signed by Jonathan M Field
Surveyor's Michigan License No. 37276

Date 10-27-93

APPROVED

10-18-93






COPY

SECTION 31

T10N-R7E



SECTION 6

T9N-R7E