

SURVEY &
REMONUMENTATION

DEC 02 1993

COMMISSION

1993 REMONUMENTATION PROGRAM
LAND CORNER RECORDATION CERTIFICATE
Filing Requirement of Act 74, Mich. P.A. 1970

For corners in
TUSCOLA
(County)

Located in: ARBELA TOWNSHIP
Corner Code #

1. Public Land Survey T 10 N R 7 E F-13
T R
T R
T R
2. Property Controlling S T R
in Section S T R
3. Miscellaneous S T R
Property in Sec. S T R

4. Lot No. _____ Recorded Plat _____
5. Private Claims _____

I, JONATHAN M. FIELD, in a field survey on OCTOBER 19 93,
do hereby certify that under requirements of P.A. 74, Michigan P.A. of 1970, the corner points mentioned
in lines 1 and 2 above were in conformance with regulations and rules therefore as required in the
current manual of survey instructions of the United States Department of the Interior, Bureau of Land
Management or by a decree of a Court of Law and/or that the corner points mentioned in lines 3, 4 and 5
above were in conformance with the rules of the Michigan Board of Land Surveyors or by a Decree of a
Court of Law; established, re-established, monumented, re-monumented, recovered, found as
expressed below:

NOTE: Not more than 4 corners, all in the same town and range, may be recorded
on this certificate.

A. Description of original monument and accessories and/or subsequent restoration:

1821 GLO - WAMPLER, D.S. - SET 1/2 MILE POST; PINE 8" N2 1/2E 15 LKS, PINE 14" S35W 40 LKS
1959 SMITH, P.S. #1531; OAK GROVE SUBDIVISION L.2, PG.40 - NO OBJECT STATED, NO WITS GIVEN
1973 LEACH, P.S. #7236; SURVEY L.435, PG.186-187 - END 1" PIPE; NORTH 24.00' PHONE RISER, N45W 73.00' 12" PINE
S45E 101.00 16" RLM
1973 LEACH, P.S. #7236; LCRC PG.33 - END 1" PIPE; WITS SAME AS LEACH SURVEY CITED ABOVE
1975 LEACH, P.S. #7236; SURVEY L.450, PG.588 - END 1" PIPE, NO WITS GIVEN

B. Description of corner evidence found and/or method applied in restoring or reestablishing corner:

1993 ROWE ENG. - FIELD, P.S.#37276; END 3/4" PIPE 2.5' BELOW ASPH RD ON C/L ASPH RD E-W; (FITS OCCUPIED
PLAT LINE NORTH)

NO PREV WITS FND

ACCEPTED 3/4" PIPE AS BEST EVIDENCE OF ORIGINAL CORNER POSITION

SEE ALSO BACK OF THIS FORM

C. Description of monument for corner and accessories established to perpetuate locating the position of the corner:

F-13 DROVE PIPE DEEPER SET STANDARD MONUMENT (5/8" ROD W/ BRASS CAP IN CONC, IN MON BOX) OVER PIPE
N02°E, 100.73' SET NAIL W/REMON TAG E FACE P.POLE
S38°E, 77.62' SET NAIL W/REMON TAG NE FACE P.POLE
N23°W, 49.34' FND CHIS NOTCH IN SW COR OF SW LEG OF POWER LINE TOWER
N03°W, 44.93' FND CHIS NOTCH IN SE COR OF SE LEG OF POWER LINE TOWER
WEST, 69.12' FND 40D NAIL IN ASPH

Signed by Jonathan M. Field Date 10-27-93
Surveyor's Michigan License No. 37276

APPROVED
10-18-93


Handwritten signature/initials

RECEIVED FOR RECORD
LIBER NO. _____ PAGE NO. 25
FILING NO. Arbela Twp.
93 NOV - 8 PM 4:03
VIRGINIA K. JACOBSEN
TUSCOLA COUNTY
REGISTER OF DEEDS

Register of Deeds Stamp & File Number

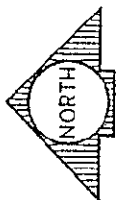
	A	B	C	D	E	F	G	H	I	J	K	L	M
1													
2	6		5		4		3		2		1		
3													
4	7		8		9		10		11		12		
5													
6	18		17		16		15		14		13		
7													
8	19		20		21		22		23		24		
9													
10	30		29		28		27		26		25		
11													
12	31		32		33		34		35		36		
13													

COPY



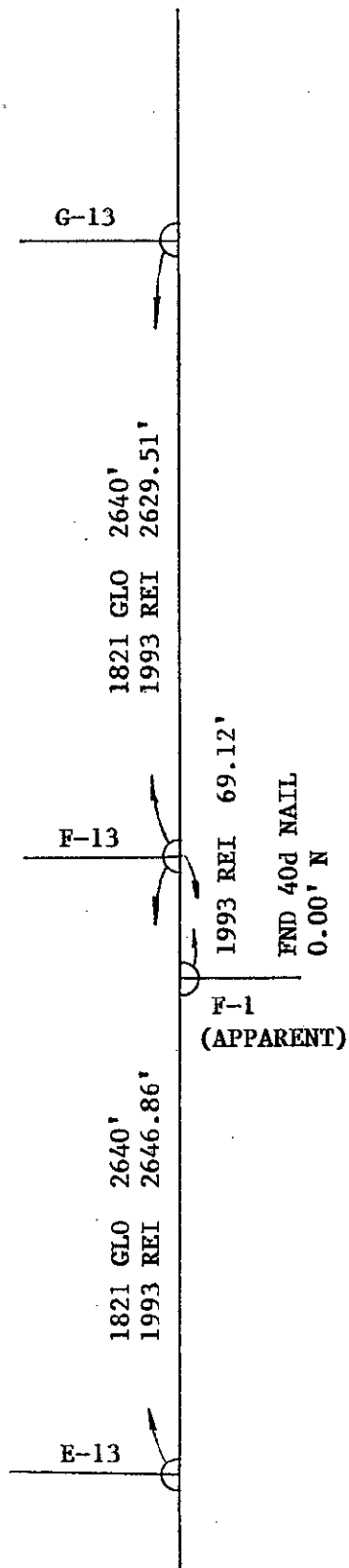
FORM APPROVED BY MICHIGAN STATE BOARD OF LAND SURVEYORS, JAN. 25, 1971
REVISED MAY 14, 1975
REVISED JAN, 1983
ADAPTED FOR WORD PROCESSING MARCH, 1993

COPY



SECTION 33

T10N-R7E



SECTION 4

T9N-R7E