

APR 25 1995

\$ 19.00 MISCELLANEOUS RECORDING
28 DEC 94 8:23 A.M. RECEIPT 104

COMMISSION

LAND CORNER RECORDATION CERTIFICATE
Filing Requirement of Act 74, Mich. P.A. 1970

LI27806PA072

For corners in

Wayne (County) Located In: Corner Code #

1. Public Land Survey T 3 S R 8 E M-1
2. Property Controlling S T R
3. Miscellaneous S T R
- Property in Sec. S T R
4. Lot No. , Recorded Plat
5. Private Claims

Compliance with
ACT 345, P.A. 1990
APPROVED ON: 12-8-94
WAYNE COUNTY REMONUMENTATION
PEER GROUP COMMITTEE

Register of Deeds Stamp & File Number

RC 1577

I, William L Roskelly in a field survey on November 1, 19 94, do hereby certify that under requirements of P.A. 74, Michigan P.A. of 1970, the corner points mentioned in lines 1 and 2 above were in conformance with regulations and rules therefore as required in the current manual of survey instructions of the United States Department of the Interior, Bureau of Land Management or by a decree of a Court of Law and/or that the corner points mentioned in lines 3, 4 and 5 above were in conformance with the rules of the Michigan Board of Land Surveyors or by a Decree of a Court of Law; established, re-established, monumented, re-monumented, recovered, found as expressed below:

NOTE: Not more than 4 corners, all in the same town and range, may be recorded on this certificate.

A. Description of original monument and accessories and/or subsequent restoration:

M-1) Northeast Corner Section 1, T.3 S., R.8 E.

G.L.O. (1830's) A. Holmes set corner witnesses Elm 24 S.69 W.26 (gone), Ash 12 N.83 E + 6 (gone).
W.P.A. (1930's) found iron, witnesses N.W. 70.97 Tel. pole (gone), N.W. 64.69 (not found), S.W. 80.08 Tel. pole (gone), S.E. 41.06 Tel. pole (gone), N.E. 58.30 Maple (gone), N. 189.72 mon. (measured = 189.30 ±)
L.C.R.C. L. 18847, P. 821 R.C. #341 5/7/74 David Pawlaczyk found a monument and witnessed:

(continued to page 2)

B. Description of corner evidence found and/or method applied in restoring or reestablishing corner:

M-1) Northeast Corner Section 1, T.3 S., R.8 E.

W.P.A. (1930's) N. 189.72 monument (measured 189.30 ±) Found steel bar concrete monument in mon. box. Witness tag cap iron EPO 16937 intersection centerlines of Van Born and Hannan Roads. Corner location verified by L.C.R.C. L. 18847, P. 462 R.C. #507 N.E. 78.51 to a spike with brass tag S.E. face D.E. pole measured 78.44 S.W. 54.41 to a spike with brass tag S.E. face D.E. pole measured 54.34 Wayne County Road Comm. 11/26/76 S.W. 54.41 D.E. pole W.C.R.C. brass tag & nail S.E. face (measured = 54.34) N.E. 78.51 D.E. pole W.C.R.C. brass tag & nail S.E. face (measured = 78.44)

C. Description of monument for corner and accessories established to perpetuate locating the position of the corner:


M-1) Northeast Corner Section 1, T.3 S., R.8 E.

Found steel bar concrete monument in mon. box. witness tag cap iron EPO 16937 Intersection centerlines of Van Born and Hannan roads.
The selected location is accepted by the Contractor and is generally accepted by professional surveyors as the best available evidence of the position of the original corner.
Witnesses:

Found nail & W.C.R.C. tag S.E. face P. pole N.39° E Dist. = 78.44
Found mon. box iron pipe due North 189.30 ±
Set nail & W.C.R. tag S.W. face P. pole S.49° E Dist. = 49.03
Found W.C.R.C. tag & nail S.E. face P. pole S.61° W. Dist. = 54.34
Found W.C.R. tag & nail S.W. face 12" Maple N. 18° W. Dist. = 88.46

Signed by William L Roskelly Date 12/27/94

Surveyor's Michigan License No. 10705



LAND CORNER RECORDATION CERTIFICATE
Filing Requirement of Act 74, Mich. P.A. 1970

For corners in

Wayne

(County)

Located In:

Corner Code -#

1. Public Land Survey

T 3 S R 8 E

M-1

2. Property Controlling
in Section

S T R

3. Miscellaneous
Property in Sec.

S T R

4. Lot No. , Recorded Plat

5. Private Claims

L127800PA073

Compliance with
ACT 345, P.A. 1990

APPROVED ON: 12-8-94
WAYNE COUNTY REMONUMENTATION
PEER GROUP COMMITTEE

Register of Deeds Stamp & File Number

I, William L. Roskelly, in a field survey on November 1, 1994, do hereby certify that under requirements of P.A. 74, Michigan P.A. of 1970, the corner points mentioned in lines 1 and 2 above were in conformance with regulations and rules therefore as required in the current manual of survey instructions of the United States Department of the Interior, Bureau of Land Management or by a decree of a Court of Law and/or that the corner points mentioned in lines 3, 4 and 5 above were in conformance with the rules of the Michigan Board of Land Surveyors or by a Decree of a Court of Law; established, re-established, monumented, re-monumented, recovered, found as expressed below:

NOTE: Not more than 4 corners, all in the same town and range, may be recorded on this certificate.

A. Description of original monument and accessories and/or subsequent restoration:
(continued from page 1)

N.E. U-pole tag #5467 = 55.99' (gone) S.E. U-pole tag #5469 = 43.38' (gone)
S.S.E. West edge of sign post = 76.87' (gone) S.W. U-pole tag #5468 = 36.75' (gone)
L.C.R.C. L. 19608, P. 462 R.C. #507 11/24/76 Richard W. Swanson found a concrete monument in mon. box, witnessed:
N.W. 72.70 ft. to spike with brass tag in W. side of Michigan Bell Company pole (gone)
N.E. 78.51 ft. to spike with brass tag in S.E. side of Detroit Edison Company pole (found measured 78.44)
S.E. 87.10 ft. to spike with brass tag in E. side of Detroit Edison Company pole (gone)
S.W. 54.41 ft. to spike with brass tag in S.E. side of Detroit Edison Company pole (found measured 54.34)
(continued to page 3)

B. Description of corner evidence found and/or method applied in restoring or reestablishing corner:

C. Description of monument for corner and accessories established to perpetuate locating the position of the corner:

(continued from page 1)

Found W.C.R. tag & nail S.W. face 12" Maple N.18° W. Dist. = 88.46
Placed Wayne County Remonumentation brass marker with cap #10705.

Signed by

Date


12/27/94

Surveyor's Michigan License No.

10705

Page 2 of 3 pages

FORM APPROVED BY MICHIGAN STATE BOARD OF LAND SURVEYORS, JAN. 28, 1971
REVISED MAY 14, 1975
REVISED JAN., 1983



LAND CORNER RECORDATION CERTIFICATE
Filing Requirement of Act 74, Mich. P.A. 1970

L12780GPA074

For corners in

Wayne
(County)

Located In:

Corner Code #

1. Public Land Survey T 3 S R 8 E M-1
T R
T R
T R
2. Property Controlling S T R
in Section S T R
3. Miscellaneous S T R
Property in Sec. S T R

Compliance with
ACT 345, P.A. 1990

APPROVED ON: 12-8-94
WAYNE COUNTY REMONUMENTATION
PEER GROUP COMMITTEE

Register of Deeds Stamp & File Number

4. Lot No. , Recorded Plat
5. Private Claims

William L. Roskelly in a field survey on November 1, 1994,
do hereby certify that under requirements of P.A. 74, Michigan P.A. of 1970, the corner points mentioned
in lines 1 and 2 above were in conformance with regulations and rules therefore as required in the
current manual of survey instructions of the United States Department of the Interior, Bureau of Land
Management or by a decree of a Court of Law and/or that the corner points mentioned in lines 3, 4 and 5
above were in conformance with the rules of the Michigan Board of Land Surveyors or by a Decree of a
Court of Law; established, re-established, monumented, re-monumented, recovered, found as
expressed below:

**NOTE: Not more than 4 corners, all in the same town and range, may be recorded
on this certificate.**


	A	B	C	D	E	F	G	H	I	J	K	L	M
2	6		5		4		3		2		1		
3													
4	7		8		9		10		11		12		
5													
6	18		17		16		15		14		13		
7													
8	19		20		21		22		23		24		
9													
10	30		29		28		27		26		25		
11													
12	31		32		33		34		35		36		
13													

- A. Description of original monument and accessories and/or subsequent restoration:
(continued from page 2)

Wayne County Road Comm. 11/26/76 O'Connor found a 1/2" re-bar monument in mon. box witnessed:
N.W. 72.70 M.B.T. pole W.C.R.C. brass tag & nail (gone) S.W. 54.41 D.E. pole W.C.R.C.
brass tag & nail S.E. face (found, measured = 54.34)
S.E. 97.10 D.E. pole W.C.R.C. brass tag E. side (gone) N.E. 78.51 D.E. pole W.C.R.C. brass
tag S.E. side (found, measured = 78.44)
No C.S.'s found on file at Wayne County Reg. of Deeds.

- B. Description of corner evidence found and/or method applied in restoring or reestablishing corner:

- C. Description of monument for corner and accessories established to perpetuate locating the position of the corner:



Signed by William L. Roskelly
Surveyor's Michigan License No. 10705

Date 12/27/94

FORM APPROVED BY MICHIGAN STATE BOARD OF LAND SURVEYORS, JAN. 28, 1971
REVISED MAY 14, 1975
REVISED JAN., 1983