

SURVEY &
REMONUMENTATION

RC 1579

\$ 19.00 MISCELLANEOUS RECORDING
28 DEC 94 8:23 A.M. RECEIPT# 128

APR 25 1995

LAND CORNER RECORDATION CERTIFICATE
Filing Requirement of Act 74, Mich. P.A. 1970

RECORDED
FIREST E. YOUNGBLOOM REGISTER OF DEEDS
WAYNE COUNTY, MI

For corners in COMMISSION

WAYNE

(County)

Located In:

Corner Code #

L127800PA076

Compliance with
ACT 345, P.A. 1990

APPROVED ON: 12-8-94
WAYNE COUNTY REMONUMENTATION
PEER GROUP COMMITTEE

Register of Deeds Stamp & File Number

RC 1579

1. Public Land Survey T 3 S R 8 E M-3
T R
T R
T R
2. Property Controlling S T R Pg 1 of 3
in Section S T R
3. Miscellaneous S T R
Property in Sec. S T R

4. Lot No. , Recorded Plat
5. Private Claims

| | A | B | C | D | E | F | G | H | I | J | K | L | M |
|----|----|----|----|----|----|----|---|---|---|---|---|---|---|
| 2 | 6 | 5 | 4 | 3 | 2 | 1 | | | | | | | |
| 3 | | | | | | | | | | | | | |
| 4 | 7 | 8 | 9 | 10 | 11 | 12 | | | | | | | |
| 5 | | | | | | | | | | | | | |
| 6 | 18 | 17 | 16 | 15 | 14 | 13 | | | | | | | |
| 7 | | | | | | | | | | | | | |
| 8 | 19 | 20 | 21 | 22 | 23 | 24 | | | | | | | |
| 9 | | | | | | | | | | | | | |
| 10 | 30 | 29 | 28 | 27 | 26 | 25 | | | | | | | |
| 11 | | | | | | | | | | | | | |
| 12 | 31 | 32 | 33 | 34 | 35 | 36 | | | | | | | |
| 13 | | | | | | | | | | | | | |

William L. Roskelly in a field survey on November 1, 1994, do hereby certify that under requirements of P.A. 74, Michigan P.A. of 1970, the corner points mentioned in lines 1 and 2 above were in conformance with regulations and rules therefore as required in the current manual of survey instructions of the United States Department of the Interior, Bureau of Land Management or by a decree of a Court of Law and/or that the corner points mentioned in lines 3, 4 and 5 above were in conformance with the rules of the Michigan Board of Land Surveyors or by a Decree of a Court of Law; established, re-established, monumented, re-monumented, recovered, found as expressed below:

NOTE: Not more than 4 corners, all in the same town and range, may be recorded on this certificate.

A. Description of original monument and accessories and/or subsequent restoration:

M-3 SOUTHEAST CORNER SECTION 1 Common to Section 12, T.3 S., R.8 E.

G.L.O. (1830's) Alex Holmes set corner and witnessed Ash 15 N. 52 E. 31 (gone); Ash 125.50 W. 36 (gone); W.P.A. (1930's) found an iron witnessed N.W. 42.75 manhole (gone) S.W. 42.88 telephone pole (gone); S.E. 53.75 telephone pole (gone); N.E. 104.04 Edison pole (gone); N. 790.37 iron (not found); Roskelly, Jekabson & Assoc. 9/9/74 found a concrete monument in mon. box Witnesses: N. 45 W. 36.56 nail W.C.R.C. tag M.B.T. pole (gone); S. 35 W. 42.02 nail W.C.R.C. tag M.B.T. pole (gone); S. 30 E. 53.55 nail W.C.R.C. tag D.E. pole (Measured 53.22); N. 60 E. 64.87 nail W.C.R.C. tag utility pole with street light (Measured 64.45). Wayne County Road Comm. 11/24/76 O'Connor found 1 1/2" square iron in concrete in mon. box (continued on page 2)

B. Description of corner evidence found and/or method applied in restoring or reestablishing corner:

M-3 SOUTHEAST CORNER SECTION 1 Common to Section 12, T.3 S., R.8 E.

Found a square iron in concrete in a mon. box at the intersection of Hannan & Ecorse Roads. Corner location supported by: Roskelly, Jekabson & Assoc. 9/9/74 witness S. 30 E. 53.55 nail in W.C.R.C. tag D.E. pole (measured 53.22) N. 60 E. 64.87 nail in W.C.R.C. tag D.E. pole (measured 64.45); Wayne County Road Comm. 11/24/76 O'Connor

N.W. 41.33 nail with W.C.R.C. brass tag on the N.E. side of D.E. pole (Meas. 41.33). S.W. 44.63 nail with W.C.R.C. brass tag on S.E. side of D.E. pole (Meas. 44.68). S.E. 53.13 P.K. nail with W.C.R.C. brass tag (Meas. 53.20); N.E. 64.38 P.K. nail with W.C.R.C. brass tag S.E. side of traffic light pole (Meas. 64.45).

L.C.R.C. L. 19608, P. 462 R.C. 507 11/24/76 Richard W. Swanson:

N.W. 41.33 ft. to spike with brass tag in N.E. side of Detroit Edison Co. pole (Meas 41.33) N.E. 64.38 ft. to spike with brass tag in S.E. side of pole supporting traffic light (Meas 64.35) S.E. 53.13 ft. to P.K. Nail with brass tag in S.W. side of Detroit Edison pole (Meas 53.20) S.W. 44.63 ft. in spike with brass tag in S.E. side of Detroit Edison pole (Meas. 44.68) (cont'd)

C. Description of monument for corner and accessories established to perpetuate locating the position of the corner:

M-3 SOUTHEAST CORNER SECTION 1 Common to Section 12, T.3 S., R.8 E.

Found a square iron in concrete in a mon. box at the intersection of Hannan & Ecorse Roads. The selected location is accepted by the Contractor and is generally accepted by professional surveyors as the best available evidence of the position of the original corner.


WITNESSES:

Found spike with tag N.E. face P. pole N.W. dist. Rec.= 41.33 Meas.= 41.33
Found spike with tag S.E. face signal pole N.E. Rec.= 64.38 Meas.= 64.45
Found P.K. nail & brass tag S.W. face P. pole S.E. Rec.= 53.13 Meas.= 53.20
Found spike with tag S.E. face P. pole S.W. Rec.= 44.63 Meas.= 44.68
Place Wayne County Remonumentation Brass marker stamped with #10705.

Signed by

Date 12/27/94

Surveyor's Michigan License No. 10705



FORM APPROVED BY MICHIGAN STATE BOARD OF LAND SURVEYORS JAN. 28, 1971
REVISED MAY 14, 1975
REVISED JAN., 1983

LAND CORNER RECORDATION CERTIFICATE
Filing Requirement of Act 74, Mich. P.A. 1970

For corners in

WAYNE

(County)

Located In:

Corner Code #

1. Public Land Survey

T 3 S R 8 E

M-3

T R

T R

T R

2. Property Controlling
in Section

S T R

S T R

3. Miscellaneous

S T R

Property in Sec.

S T R

4. Lot No. , Recorded Plat

5. Private Claims

Compliance with
ACT 345, P.A. 1990

APPROVED ON: 12-8-94
WAYNE COUNTY REMONUMENTATION
PEER GROUP COMMITTEE

Register of Deeds Stamp & File Number

I, William L. Roskelly in a field survey on November 1, 1994, do hereby certify that under requirements of P.A. 74, Michigan P.A. of 1970, the corner points mentioned in lines 1 and 2 above were in conformance with regulations and rules therefore as required in the current manual of survey instructions of the United States Department of the Interior, Bureau of Land Management or by a decree of a Court of Law and/or that the corner points mentioned in lines 3, 4 and 5 above were in conformance with the rules of the Michigan Board of Land Surveyors or by a Decree of a Court of Law; established, re-established, monumented, re-monumented, recovered, found as expressed below:

NOTE: Not more than 4 corners, all in the same town and range, may be recorded on this certificate.

A. Description of original monument and accessories and/or subsequent restoration:

M-3 SOUTHEAST CORNER SECTION 1 Common to Section 12, T.3 S., R.8 E. (continued)

Witnessed: N.W. 41.33 nail with W.C.R.C. brass tag on the N.E. side of D.E. pole (measured 41.33)
S.W. 44.63 nail with W.C.R.C. brass tag on S.E. side of D.E. pole (measured 44.68). S.E. 53.13
P.K. nail with W.C.R.C. brass tag (measured 53.20). N.E. 64.38 P.K. nail with W.C.R.C. brass tag
S.E. side of traffic light pole (measured 64.45)

L.C.R.C. L. 19608, P. 462 R.C. 507 11/24/76 Richard W. Swanson found a 1 1/2" square iron in concrete in mon. box. Witnessed: N.W. 41.33 ft. to spike with brass tag in N.E. side of Detroit Edison Co. pole (Meas. 41.33). N.E. 64.38 ft. to spike with brass tag in S.E. side of pole supporting traffic light (Meas. 64.35). S.E. 53.13 ft. to P.K. nail with brass tag in S.W. side of Detroit Edison Co. pole (Meas. 53.20). S.W. 44.63 ft. in spike with brass tag in S.E. (continued page 3)

B. Description of corner evidence found and/or method applied in restoring or reestablishing corner:

M-3 SOUTHEAST CORNER SECTION 1 Common to Section 12, T.3 S., R.8 E. (continued)

L.C.R.C. L. 24985, P. 525 12/19/90 Robert J. Patterson - W.C.R.C. nail & washer U.P.
N. 45° E. 64.30 ft. (Meas. 63.45); W.C.R.C. nail & washer in U.P. N. 77° W. 41.36 ft. (Meas. 41.33)
L.C.R.C. L. 24450, P. 238 R.C. #961 10/16/94, Arthur C. Crossman
S. 40 E. 53.23' W.C.R.C. nail & cap SW side electric pole (Meas. 53.20)
S. 40 W 44.70' W.C.R.C. nail & cap S.E. side telephone pole (Meas. 44.68)

C. Description of monument for corner and accessories established to perpetuate locating the position of the corner:


Signed by

William L. Roskelly

Date 12/27/94

Surveyor's Michigan License No.

10705



FORM APPROVED BY MICHIGAN STATE BOARD OF LAND SURVEYORS, JAN. 28, 1971
REVISED MAY 14, 1975
REVISED JAN., 1983

LAND CORNER RECORDATION CERTIFICATE
Filing Requirement of Act 74, Mich. P.A. 1970

For corners in

Wayne

(County)

Located In:

Corner Code #

LI27800PA078

1. Public Land Survey

T 3 S R 8 E

M-3

T R

T R

T R

2. Property Controlling
in Section

S T R

S T R

3. Miscellaneous
Property in Sec.

S T R

S T R

Compliance with
ACT 345, P.A. 1990

APPROVED ON: 12-8-94
WAYNE COUNTY REMONUMENTATION
PEER GROUP COMMITTEE

Register of Deeds Stamp & File Number

4. Lot No. , Recorded Plat

5. Private Claims

I, William L. Roskelly in a field survey on November 1, 1994

do hereby certify that under requirements of P.A. 74, Michigan P.A. of 1970, the corner points mentioned in lines 1 and 2 above were in conformance with regulations and rules therefore as required in the current manual of survey instructions of the United States Department of the Interior, Bureau of Land Management or by a decree of a Court of Law and/or that the corner points mentioned in lines 3, 4 and 5 above were in conformance with the rules of the Michigan Board of Land Surveyors or by a Decree of a Court of Law; established, re-established, monumented, re-monumented, recovered, found as expressed below:

NOTE: Not more than 4 corners, all in the same town and range, may be recorded on this certificate.

| | A | B | C | D | E | F | G | H | I | J | K | L | M |
|----|----|---|----|---|----|---|----|---|----|---|----|---|---|
| 2 | 6 | | 5 | | 4 | | 3 | | 2 | | 1 | | |
| 3 | | | | | | | | | | | | | |
| 4 | 7 | | 8 | | 9 | | 10 | | 11 | | 12 | | |
| 5 | | | | | | | | | | | | | |
| 6 | 18 | | 17 | | 16 | | 15 | | 14 | | 13 | | |
| 7 | | | | | | | | | | | | | |
| 8 | 19 | | 20 | | 21 | | 22 | | 23 | | 24 | | |
| 9 | | | | | | | | | | | | | |
| 10 | 30 | | 29 | | 28 | | 27 | | 26 | | 25 | | |
| 11 | | | | | | | | | | | | | |
| 12 | 31 | | 32 | | 33 | | 34 | | 35 | | 36 | | |
| 13 | | | | | | | | | | | | | |

A. Description of original monument and accessories and/or subsequent restoration: (continued)
side of Detroit Edison Co. pole (Meas. 44.68). L.C.R.C. L. 24985, P. 525 12/19/90 Robert J. Patterson found a 1/2" re-rod in hand hole at the intersection of Hannan & Ecorse Roads. W.C.R.C. nail & washer U.P. - N. 45° E. 64.30 (Meas. 63.45); Giffels & Webster tag in U.P. S. 75° E. 35.34 ft. (gone); P.K. nail in U.P. S. 42° W. 44.45 ft. (gone) W.C.R.C. nail and washer in U.P. N. 77° W. 41.36 ft. (Meas. 41.33). L.C.R.C. L. 24450, P. 238 R.C. #961 10/16/94 Arthir C. Crossman found an iron pipe in road box. Witnesses: N. 50° E. 64.35' W.C.R.C. nail and cap S.E. side light pole (gone); S. 88° E. 73.15' center top nut on hydrant (not found); S. 75° E. 35.63' nail on N. side telephone pole (gone); S. 40° E. 53.23' W.C.R.C. nail & cap S.W. side electric pole (Meas. 53.20); S. 40° W. 44.70' W.C.R.C. nail & cap S.E. side telephone pole (Meas. 44.68); N. 80° W. 41.36' P.K. nail N. side of traffic signal pole (gone).

B. Description of corner evidence found and/or method applied in restoring or reestablishing corner:

C. Description of monument for corner and accessories established to perpetuate locating the position of the corner:


Signed by

William L. Roskelly

Date

12/27/94

Surveyor's Michigan License No. 10705



FORM APPROVED BY MICHIGAN STATE BOARD OF LAND SURVEYORS, JAN. 28, 1971
REVISED MAY 14, 1975
REVISED JAN., 1993