

RC 1317

LAND CORNER RECORDATION CERTIFICATE
Filing Requirement of Act 74, Mich. P.A. 1970

L127042PA339

For corners in

Wayne

County:

MONGUAGON TOWNSHIP #19
Grosse Ile, Michigan

Located in:

Corner Code #

1. Public Land Survey

T 4S R 11E

#001

2. Property Controlling
in SectionS _____
S _____T _____
T _____3. Miscellaneous
Property in Sec.S _____
S _____T _____
T _____

4. Lot No. _____, Recorded Plat _____

5. Private Claims 555, Southwest Corner

RECORD TO
CORRECT TO NE CORNER
OF PCSSS.

I, Kenneth S. Wilkerson, in a field survey on November 15, 19 93
do hereby certify that under requirements of P.A. 74, Michigan P.A. of 1970, the corner points mentioned
in lines 1 and 2 above were in conformance with regulations and rules therefore as required in the current
manual of survey instructions of the United States Department of the Interior, Bureau of Land Management
or by a decree of a Court of Law and/or that the corner points mentioned in lines 3, 4 and 5 above were in
conformance with the rules of the Michigan Board of Land Surveyors or by a Decree of a Court of Law;
established, re-established, monumented, re-monumented, recovered, found as expressed below:

NOTE: Not more than 4 corners, all in the same town and range, may be recorded on this certificate.

A. Description of original monument and accessories and/or subsequent restoration:

Survey by Aaron Greeley, October 20, 1810
No description of monument or witnesses.

Point established in Supervisor's Grosse Ile Plat No. 14
As recorded in Liber 64, Page 05 of Plats and referenced in Supervisor's
Grosse Ile Plat No. 30, as recorded in Liber 64, Page 69 of Plats.

B. Description of corner evidence found and/or method applied in restoring or reestablishing corner:

Set concrete monument in monument box based on irons and monuments
within the Supervisor's Plats.


C. Description of monument for corner and accessories established to perpetuate locating the position of the corner:

Set WC remonumentation washer and OHM KSW 21584 cap on iron.

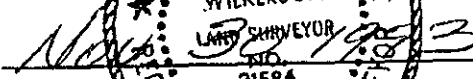
190 AZ 39.79 PK nail in E face 21" oak
290 AZ 88.33 PK nail in S face Guy Pole
230 AZ 41.18 PK nail & OHM tag in SE face Guy Pole
290 AZ 88.33 PK nail in S face Guy Pole

The selected location is accepted as the best evidence of the position of the original corner.

Signed by:



Date:



Drafted By: Kenneth S. Wilkerson
Surveyor's Michigan License No.

21584

Orchard, Hiltz & McCliment, Inc.
34935 Schoolcraft Road * Livonia, Michigan 48150 * Phone: (313) 522-6711

Compliance with
ACT 345, P.A. 1990


APPROVED ON: 12-15-93 DBJ
WAYNE COUNTY REMONUMENTATION
PEER GROUP COMMITTEE

Register of Deeds Stamp & File Number

	A	B	C	D	E	F	G	H	I	J	K	L	M
2	6		5		4		3		2		1		
3													
4	7		8		9		10		11		12		
5													
6	18		17		16		15		14		13		
7													
8	19		20		21		22		23		24		
9													
10	30		29		28		27		26		25		
11													
12	31		32		33		34		35		36		
13													

FOR ESTATE OF JAMES B. LEO
RECORDED IN THE
REGISTER OF DEEDS
MICHIGAN

93 DEC 15 PM 4:59



FORM APPROVED BY MICHIGAN STATE BOARD OF LAND SURVEYORS, JAN. 28, 1971
REVISED MAY 14, 1975
REVISED JAN., 1983

2R
11KJ