3684

1025

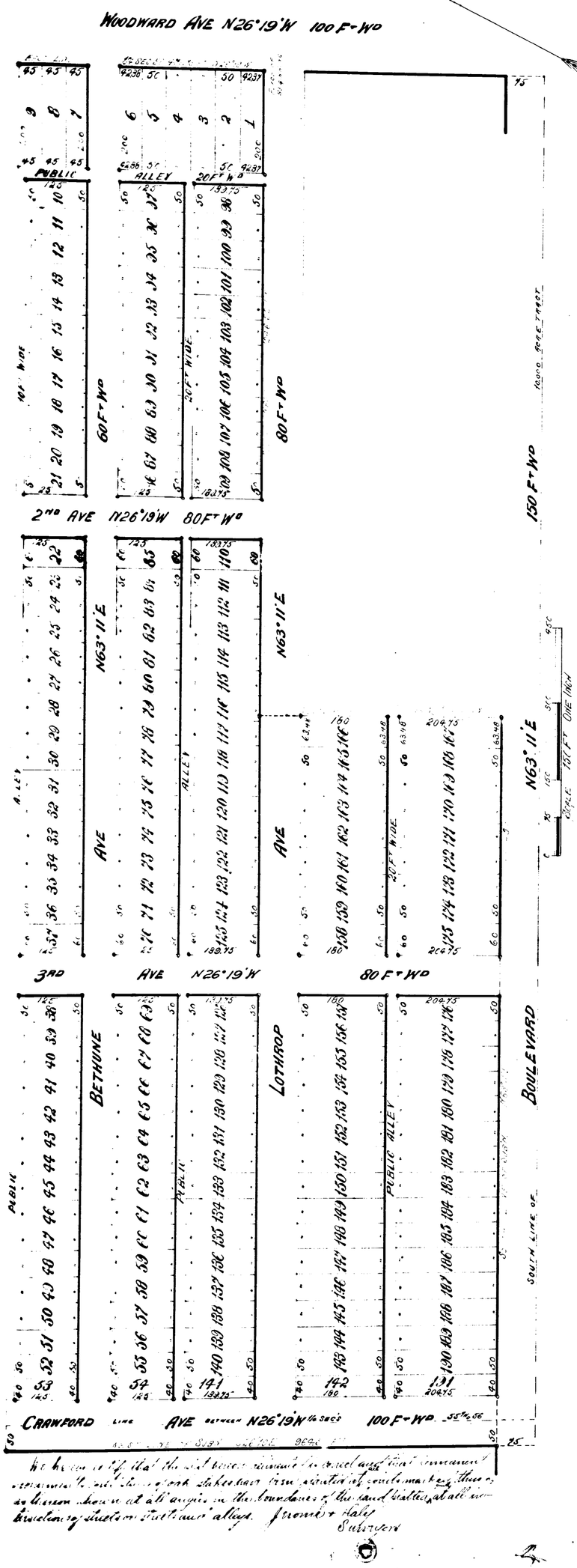
LOTHROP AND DUFFIELD'S

SUBDIVISION OF PART OF ¼ SECTIONS 55 AND 56

10,000 ACRE TRACT

DETROIT, WAYNE COUNTY, MICHIGAN

RECEIVED AND FILED
IN AUDITOR GENERAL'S OFFICE
June 21 1892
Deputy Auditor General.



We hereby certify that the within survey and plat thereof was made by us or under our direction and that the monuments and lot corners shown thereon actually exist as described and that the dimensions and other details are correctly shown.

Fromm & Haley
Surveyors

Know all men by these presents that George V. V. Lothrop and Almira S. Lothrop his wife, and Mary B. Duffield of Detroit, Wayne County, Michigan, do hereby dedicate to the public the perpetual use of the streets and alleys, where and as they are laid out, as represented on the annexed plat of Lothrop and Duffield's Subdivision of Part of the Sections 55 and 56, 10,000 Acre Tract, Detroit, Wayne County, Michigan, known and described as follows: beginning at the north-west corner of Woodward Avenue and running thence along the east line of said section 56, thence North 26° 19' West along said line 479.75 feet; thence South 63° West 2690 feet; thence South 26° 19' East 964.5 feet to the north line of the Boulevard; thence South 65° East along said north line 1245.48 feet to the west line of Edmund's Subdivision of Lots 1, 2 & 3 of the South ½ of said Sections 55 & 56, 10,000 Acre Tract; thence North 26° 19' West along said west line and said line extended, 484.75 feet to the north line of Lothrop Avenue; thence North 65° East along said north line 1246.82 feet to the place of beginning, intending to dedicate to the use of the public forever all the streets and alleys shown on the said annexed plat.

In witness whereof the said parties have hereunto set their hands and seals this 28th day of May A. D. 1892

Signed, Sealed and Delivered in presence of
Arthur Lothrop
Lizzie Lothrop
Agnes E. Lothrop

Geo. V. V. Lothrop (L.S.)
Almira S. Lothrop (L.S.)
Mary B. Duffield (L.S.)

State of Michigan } ss.
County of Wayne }

On this 31st day of May A. D. 1892 before me the subscriber a notary public in and for said County, personally appeared the above named George V. V. Lothrop and Almira S. Lothrop his wife, and Mary B. Duffield to me known to be the persons described in, who executed the above instrument and acknowledged the same to be their free act and deed.

Examined and compared by me
H. B. Hall
Approved
Board of Public Works
James E. Wade
Notary Public
Wayne County
Michigan

State of Michigan } ss.
County of Wayne }

Be it remembered that on this 2nd day of June A. D. 1892 before me, Elam A. Fromm a Notary Public in and for said County of Wayne, duly commissioned and sworn, personally came Elam A. Fromm and Frederick Stanley Haley, Surveyors, to me well known and known to be the persons who executed the above certificate, and they severally acknowledged that they executed the same as their free act and deed.

Elam A. Fromm
Frederick Stanley Haley
Notary Public
Wayne County
Michigan

State of Michigan } ss.
County of Wayne }

Be it remembered that on this 2nd day of June A. D. 1892 before me, Elam A. Fromm a Notary Public in and for said County of Wayne, duly commissioned and sworn, personally came Elam A. Fromm and Frederick Stanley Haley, Surveyors, to me well known and known to be the persons who executed the above certificate, and they severally acknowledged that they executed the same as their free act and deed.

Elam A. Fromm
Frederick Stanley Haley
Notary Public
Wayne County
Michigan

Filed for record June 20th 1892 at 9h 30m
Liber 13 Plats Page 32
Elam A. Fromm
Deputy

3684

1025

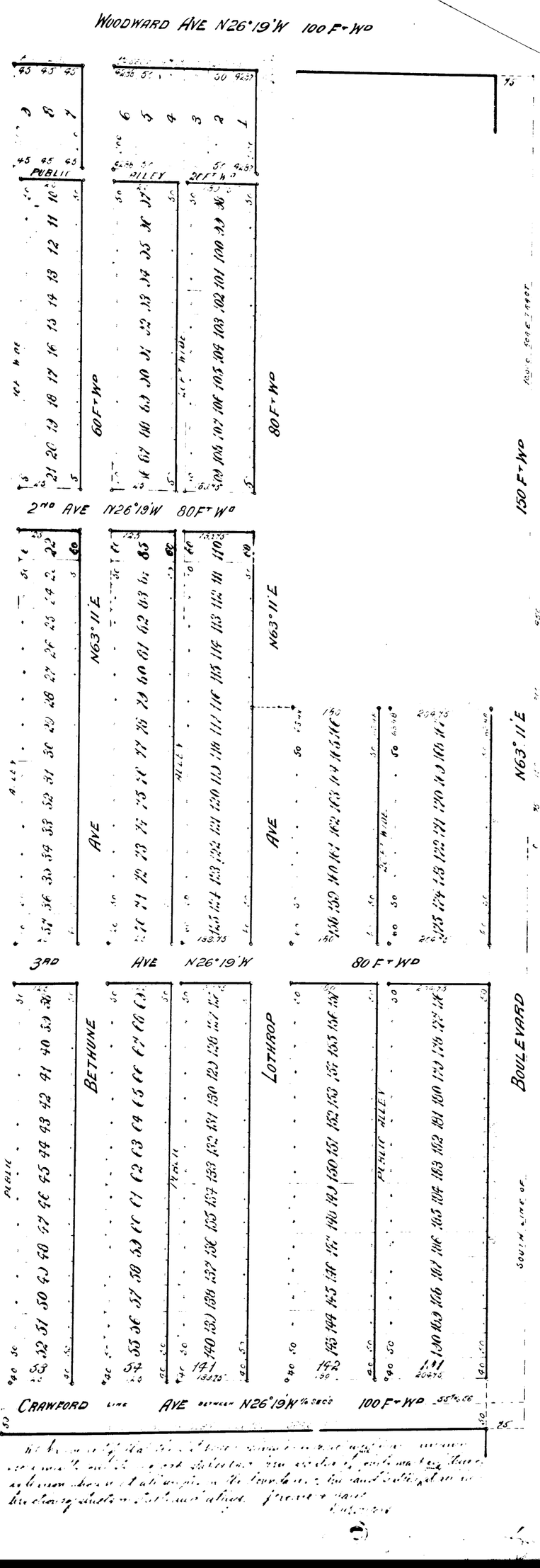
LOTHROP AND DUFFIELD'S

SUBDIVISION OF PART OF ¼ SECTIONS 55 AND 56

10,000 ACRE TRACT.

DETROIT, WAYNE COUNTY, MICHIGAN

RECEIVED AND FILED
IN AUDITOR GENERAL'S OFFICE
June 21 1892
A. C. Pratt
Deputy Auditor General.



Know all men by these presents that George F. & Lothrop and Elmira S. Lothrop his wife, and Mary E. Duffield of Detroit, Wayne County, Michigan, in order to convey to the public the perpetual use of the streets and alleys, where not already established, as represented on the annexed plat of Lothrop & Duffield's Sub Division of Part of the Sections 55 and 56, 10,000 acre Tract, Detroit, Wayne County, Michigan, have and do hereby declare: Beginning at the north-west corner of Woodward Avenue and Bethune Avenue on the east line of said section 56, thence South 26° 19' West along said line 499.50 feet; thence South 63° West 1696 feet; thence South 26° 19' East 1964.5 feet to the north line of the Boulevard; thence South 63° West along said north line 14 & 5.45 feet to the west line of Crawford Avenue of said Sub Division of the South ½ of said Sections 55 & 56, 10,000 acre Tract; thence South 26° 19' West along said west line and said line extended, 2 & 4.75 feet to the south line of Lothrop Avenue; thence South 63° West along said north line 1265.2 feet to the place of beginning. Also to Baumeister Place and Assignors the use from thence northerly the same way to Joseph Campau Avenue according to said Lothrop & Duffield's Sub Division of said Tract.

Dated this 20th day of May A.D. 1892.

In presence of
Alice Lothrop
Lizzie Lothrop
Agnes E. Lothrop

Geo. F. Lothrop (Seal)
Elmira S. Lothrop (Seal)
Mary E. Duffield (Seal)

State of Michigan } ss.
County of Wayne }

On this 31st day of May A.D. 1892 before me the subscriber a notary public in and for said County of Wayne duly authorized to take acknowledgments of deeds personally came the above named George F. Lothrop and Elmira S. Lothrop his wife, and Mary E. Duffield to me known to be the persons described in, who executed the above instrument and acknowledged that they signed the same as their free act and deed.

Witness my hand and official seal the day and year last above written.

Agnes E. Lothrop
Notary Public
Wayne County, Mich.

Endorsed: Plat of Lothrop & Duffield's Sub Division of Part of Sections 55 & 56, 10,000 acre Tract, Detroit, Wayne County, Michigan. Filed June 21st 1892 at 9 o'clock A.M. Agnes E. Lothrop, Notary Public, Wayne County, Mich.

State of Michigan } ss.
County of Wayne }

I, Edward P. Frazer, Deputy Register of Deeds in and for the County of Wayne aforesaid, do hereby certify that the foregoing is a true and correct copy of the plat of Lothrop & Duffield's Sub Division of Part of Sections 55 & 56, 10,000 acre Tract, Detroit, Wayne County, Michigan, and that the same was recorded in Liber 9 of Plats, on page 3 of the records of said County of Wayne.

Edward P. Frazer, Deputy Register of Deeds
Detroit, May 31st 1892

State of Michigan } ss.
County of Wayne }

I, Edward P. Frazer, Register of Deeds and Recorder, for the County of Wayne aforesaid, do hereby certify that the foregoing is a true and correct copy of the plat of Lothrop & Duffield's Sub Division of Part of Sections 55 & 56, 10,000 acre Tract, Detroit, Wayne County, Michigan, as the same appears on record in the Register of Deeds office for the County of Wayne and that it is a true transcript therefrom and of the whole of said record.

Edward P. Frazer, Deputy Register of Deeds
Detroit, May 31st 1892

Recorded June 28th 1892 at 9 o'clock A.M.
Plat Liber 9 Page 3
Edward P. Frazer
Register of Deeds

Wayne Co.

NOV 20 1985

Rec'd 10-28-85
Li 22555
Pa. 050
1025

City Engineering Department
September 5, 1985

Honorable City Council:

Re: Petition No. 3854, Uptown Land Development Corp., Requested outright vacation of portion of the east-west alley in the block bounded by Woodward, Second, Lothrop and Bethune.

The above petition requests the vacation of a portion of the east-west public alley, 20 feet wide, in the block bounded by Woodward, Second, Lothrop and Bethune Avenues to construct a 1300-car parking deck.

The requested vacation was approved by the Community and Economic Development Department. The petition was then forwarded to us for investigation and report. Our report is as follows:

The Detroit Water and Sewerage Department will abandon part of an existing 18-inch sewer in the east-west public alley, 20 feet wide, servicing the petitioner's property. This will require rerouting of that part of the sewer servicing the New Center Buiding and an alley catch basin. Plans have been approved by their Sewer Services Section. Sewer construction and bulkheading will be done by private contract under City permit, specifications and inspection with the entire cost being borne by the petitioner.

All other involved City departments and privately-owned utility companies reported they have no objections to the proposed vacation or they have reached satisfactory agreements with the petitioner regarding their installations therein.

An appropriate resolution is attached for consideration by your Honorable Body.

Respectfully submitted,
CLYDE R. HOPKINS
Director

By Council Member Peoples:

Resolved, That all that part of the east-west public alley, 20 feet wide, lying north of and adjoining the north line of Lots 98 to 104 and the east 15.57 feet of Lot 105, and lying south of and adjoining the south line of Lots 91 to 97 and the east 15.57 feet of Lot 90 platted in "Lothrop and Duffield's Subdivision of part of Quarter Sections 56 and 56, Ten Thousand Acre Tract," City of Detroit, Wayne County, Michigan as recorded in Liber 17, Page 22 of Plats, Wayne County Records,

Be and the same is hereby vacated as a public alley to become a part and parcel of the abutting property.

Adopted as follows:

Yeas — Council Members Cleveland, Collins, Eberhard, Kelley, Peoples, Ravitz and President Pro Tem Hood — 7.

Nays — None.

STATE OF MICHIGAN) SS.
CITY OF DETROIT)

SHORT FORM - TRUE COPY CERTIFICATE

I, JAMES H. BRADLEY, CITY CLERK of the City of Detroit, do hereby certify that the annexed paper is a true copy of a Resolution

adopted by the City Council on **September 18, 1985**

and approved by the Mayor on **October 1, 1985**

as appears from the Journal of said City Council, on file in my office.

IN WITNESS WHEREOF, I have hereunto set my hand and affixed the Corporate Seal of said City, at Detroit, on

October 28, 1985

James H Bradley
City Clerk
JAMES H. BRADLEY

ClibPDF - www.fastio.com

FORWARD To: "STATE TREASURER"

PETITION NO. 3854
UPTOWN LAND DEVELOPMENT CORP.
% DAVE DUMAS
PHONE: 556-2756

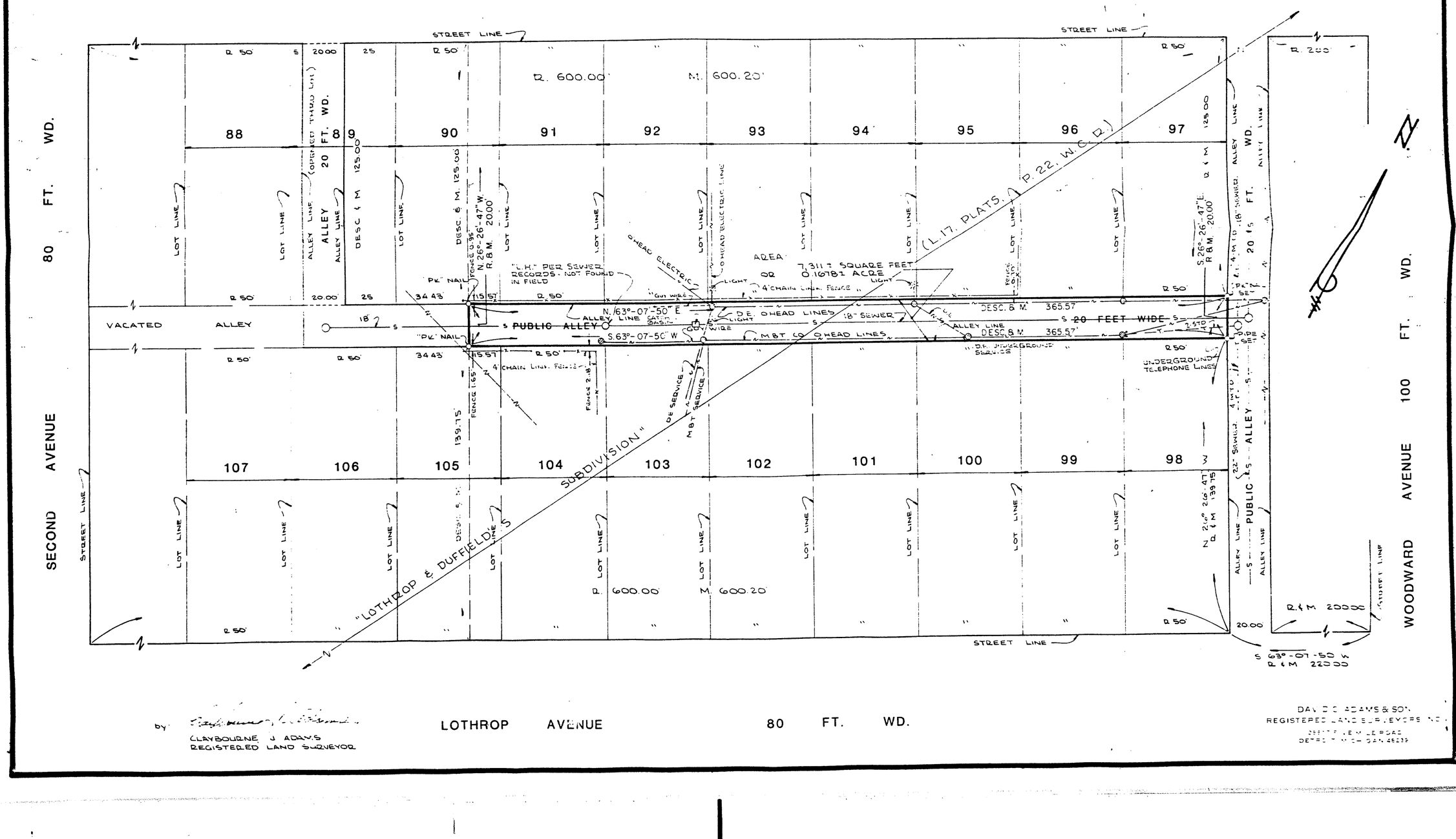
FOR OFFICE USE ONLY
REPLY TO: CITY ENGINEERING DEPT.
9th FLOOR – CADILLAC TOWER BLDG.
DETROIT, MICHIGAN 48226

SURVEY FOR THE PROPOSED VACATION OF PART OF AN EAST / WEST PUBLIC ALLEY (20 FT. WD.) LOCATED IN THE BLOCK BOUNDED BY LOTHROP AVENUE ON THE SOUTH, BETHUNE AVENUE ON THE NORTH, WOODWARD AVENUE ON THE EAST AND SECOND AVENUE ON THE WEST, CITY OF DETROIT, WAYNE COUNTY, MICHIGAN.

DECEMBER 17, 1984 — SCALE 1in : 30ft — SURVEY NO. 16958

FOR: UPTOWN LAND DEVELOPMENT CORPORATION

NOTE:- THE LOCATION OF UNDERGROUND UTILITIES SHOWN HEREON HAVE BEEN TAKEN FROM DATA SUPPLIED BY THE MUNICIPALITY AND PUBLIC UTILITY COMPANIES WE ASSUME NO RESPONSIBILITY AS TO THE SIZE OR LOCATION OF BURIED UTILITIES.



BY: CLAYBOURNE J ADAMS
REGISTERED LAND SURVEYOR

DAVID C. ADAMS & SON
REGISTERED LAND SURVEYORS
2551 FLEMING ROAD
DETROIT, MICHIGAN 48238

ClibPDF - www.fastio.com