10481

Plat of the Town of Otsego Michigan

Otsego (ORIGINAL)

the North s
Easterly
Village, sai
N. post of
165 feet, then
ees E 325 feet,
78 3/4 degrees
t, thence S
feet Thence
to place

Road to Parts of Ottawa Valley

Road to Rapids of Grand River

Bridge

Mill Race

Island

10 ft above Level of River

River

Allegan St

Court St

Orleans St

Franklin St

Morrell St

Hammond St

Wilmot St

East St

Road to Plainwell

Road to Otsego

This tract is situated on the Rapids of the Kalamazoo River opposite the Junction with the Grand River and at the head of the Navigation. The water power at this point is not surpassed by any in Michigan. It will be 15 ft. fall and can be had for a small sum for a dam. The surrounding country is unsurpassed for fertility and beauty. The Kalamazoo River is navigable to this point for Steamboats and other Craft drawing 4 feet of water. The Village is surrounded by a rich farming country and is the County Seat of Allegan County. It contains a Court House, Jail, Banking House, Printing Office, Two Churches, Two Steam Saw Mills, Two Flouring Mills, Two Taverns, Two Stores, and a number of Mechanics shops. The Village is healthy and is rapidly increasing in population and wealth. The Kalamazoo River is navigable to Kalamazoo City, 30 miles below, and to Saugatuck, 50 miles below, at the mouth of which is a good harbor on Lake Michigan. Otsego is connected with Kalamazoo City by a daily line of Stages. Otsego is also connected with Allegan, Plainwell, Gun Plain, Three Rivers, Constantine, Mottville, Centreville, Schoolcraft, Kalamazoo City, Comstock, Augusta, Battle Creek, Marshall, Albion, Jackson, Ann Arbor, Detroit, Pontiac, Flint, Saginaw City, Bay City, Midland, Grand Rapids, Grand Haven, Muskegon, Ionia, Lansing, Eaton Rapids, Charlotte, Eaton, Hillsdale, Coldwater, Quincy, Branch, Sturgis, Three Oaks, Niles, Michigan City, Chicago, Toledo, Monroe, Detroit, Port Huron, Sandusky City, Cleveland, Buffalo, Rochester, Albany, New York, Boston, Providence, Hartford, New Haven, Philadelphia, Baltimore, Washington City, Pittsburgh, Wheeling, Cincinnati, Louisville, Indianapolis, Terre Haute, Vincennes, Evansville, Cairo, Memphis, Vicksburg, New Orleans, Natchez, Mobile, Pensacola, Tallahassee, Apalachicola, Savannah, Charleston, Augusta, Milledgeville, Macon, Columbus, Montgomery, Selma, Tuscaloosa, Huntsville, Nashville, Knoxville, Lynchburg, Richmond, Fredericksburg, Alexandria, Washington City, Baltimore, Philadelphia, New York, Boston, Providence, Hartford, New Haven, Albany, Rochester, Buffalo, Cleveland, Sandusky City, Toledo, Monroe, Detroit, Port Huron, Saginaw City, Bay City, Midland, Grand Rapids, Grand Haven, Muskegon, Ionia, Lansing, Eaton Rapids, Charlotte, Eaton, Hillsdale, Coldwater, Quincy, Branch, Sturgis, Three Oaks, Niles, Michigan City, Chicago.

This tract is laid upon sec. 23 — town 1 North Range 12 West — the County of Allegan. Allegan St is 7 rods wide W. and E. All the streets are 5 rods wide all other streets are 4 rods wide. The East and West Lots are numbered from the River and East and West of the Center A. All the Lots are 4, 10, & 6 rods deep except Lots No 1 on the North end which are 4 rods wide by 8 and 10 deep except 16 Lots which are 10 rods square. The numbers from 84 to 96 — inclusive. The Lots of Block No 1 are 2 rods wide by 10 rods and upward.

Scale 2 rods to one inch.

H. N. Comstock
one of the Proprietors.

State of Michigan } ss
County of Kalamazoo }

Be it remembered that on the 22nd day of Dec. 1836 personally appeared before me Horace N. Comstock one of the Principal proprietors of the Town or Village of Otsego in the County of Allegan & State of Michigan and acknowledged the Execution of the Statute — such Town made and provided. That the within Plat is a true and correct Plat of the said Village and that he intended to record the same.

Isaac Ucking
Justice Peace.

Received for record Dec. 24 A.D. 1836 at 7 o'clock P.M. and Examined.

State of Michigan } ss
County of Allegan }

I hereby certify that the within Plat is a correct copy of the Plat now on record in the Register's office, being made under the supervision of the undersigned by tracing the Plat on record but applying sheets carefully compared by me to the original.

Certificate. Dated this 28th day of April 1911


Ray C. Warner
Clerk, and ex-officio Register

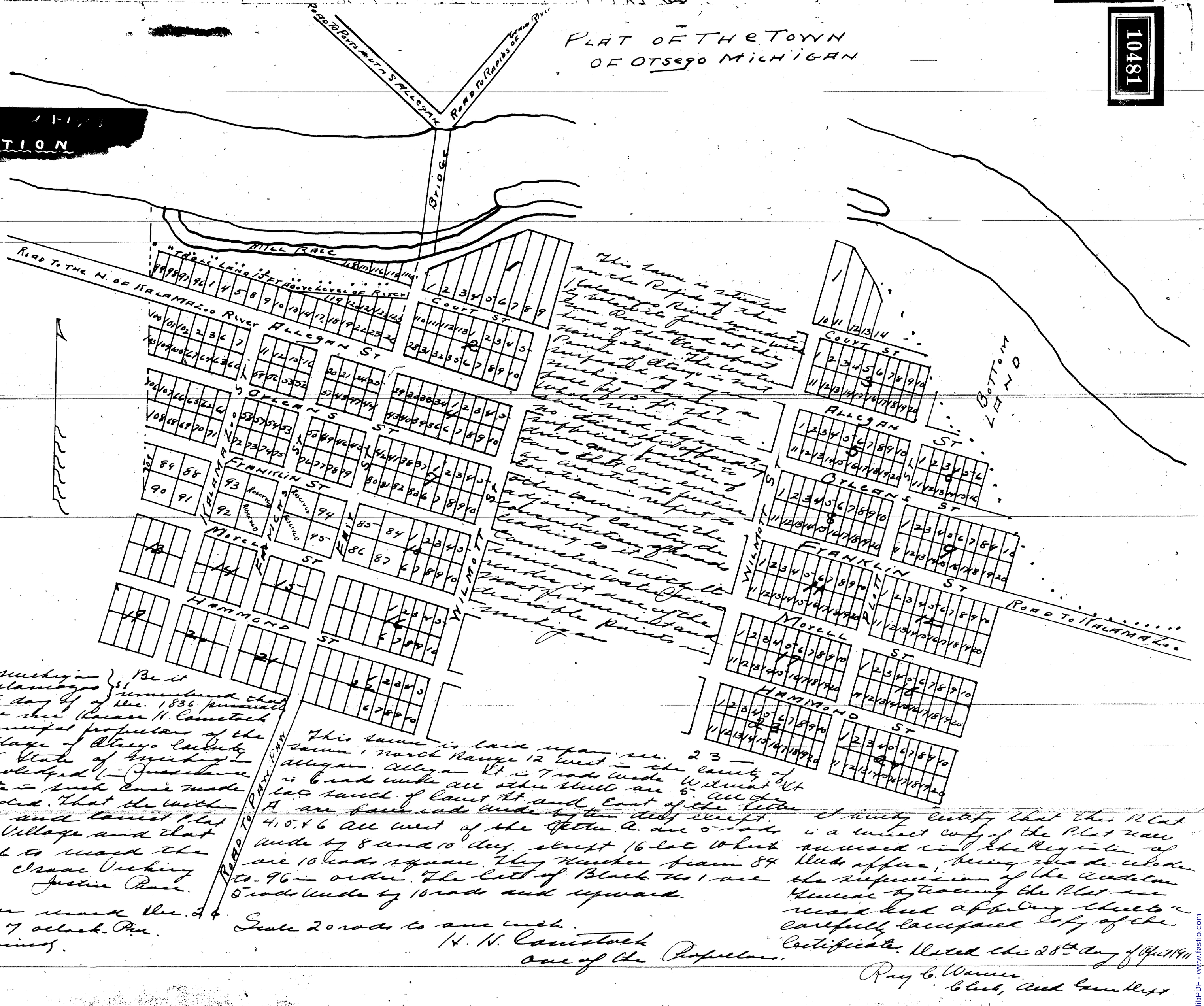
ClibPDF - www.fastio.com

10481

PLAT OF THE TOWN OF OTSEGO MICHIGAN

VACATION





This town is situated on the Rapids of the Kalamazoo River opposite to Allegan with which it forms a connection with the best point at this place for the transportation of the Lumber manufactured at this place. The water power of Otsego is not surpassed by any on Kalamazoo River which is 80 ft. The Town has a good water power, no dams to pay damages, sufficient fall to run any amount of machinery, and the Lumber can be delivered in the Town at little expense. The Canal which is about to be commenced at this place will connect with the Kalamazoo River at Otsego, thereby affording a cheap conveyance to market for the Lumber manufactured here, and adjoining country. The Canal will be finished in the year 1838 and will be navigable for Steamboats and other craft of the largest class. The Canal leading to it from Allegan will be completed in the year 1837. The Canal which is now under contract will be finished in the year 1838. The Canal which is now under contract will be finished in the year 1838.

This town is laid upon sec. 23 — town 1 north Range 12 west — the county of Allegan. Allegan St is 7 rods wide W. and E. 6 rods wide all other streets are 5 rods wide all the lots A are four rods wide by the alley except 4, 5, & 6 all west of the Center A. are 5 rods wide by 8 and 10 deep except 16 Lots which are 10 rods square. The Numbers from 84 to 96 — order. The Lots of Block No 1 are 5 rods wide by 10 rods and upward.

Scale 2 rods to one inch.

H. N. Comstock
one of the Proprietors.

State of Michigan } ss
County of Kalamazoo }

Be it remembered that on this 22 day of Dec. 1836. personally appeared before me Isaac N. Comstock one of the Principal proprietors of the Town or Village of Otsego in the County of Allegan & State of Michigan and acknowledged in pursuance of the statute in such case made and provided. That the within is a true and correct Plat of the said Village and that he intended to record the same.

Isaac Ousley
Justice Peace.

Recorded for record Dec. 24 A.D. 1836 at 7 o'clock P.M. and Examined.

I hereby certify that this Plat is a correct copy of the Plat now on record in the Register of Deeds office, being made under the supervision of the undersigned by tracing the Plat on record and affixing thereto a carefully compared copy of the Certificate. Dated this 28th day of Oct 1911

Ray C. Warner
Clerk, and Ex-officio Supt.

ClibPDF - www.fastio.com

Allegan County Vacations

PLAT - VILLAGE OF DORR (ORIGINAL)

Vacating Hemlock Street Circuit Court January 22 , 1874
Liber 63- Pages 19 & 20

Vol. 136- Page 10434

PLAT-Village of DORR- Newmans Plat

Liber 101- Page 133

PLAT VILLAGE OF DORR (Original)

Part Vacated.)
Circuit Judge)
Nov 4- 1886)
Liber 101-Page 134)

ORDERED: That Lots 1 to 17 inclusive, 39,40,41 and E ½ of 22 and 23, Also Two large unnumbered Lots lying and being adjoining the East S.L.& M S R.R. Track and North of line of Walnut Street; That part of Pine St; between Main and Walnut Street, also that part of Pine Street, North of N W Corner of Lot 12 and N E Corner of Lot 25; That part of Cedar Street, North of a line running East from N E Corners of Lot 31, also that part of Newman Street, lying North of Walnut Street,

Vol-136- Page 10434

PLAT- BROOKWOOD'S BEACH

Circuit Court
June 7, 1912

Entire Plat vacated
Vol- 192- Page 15319

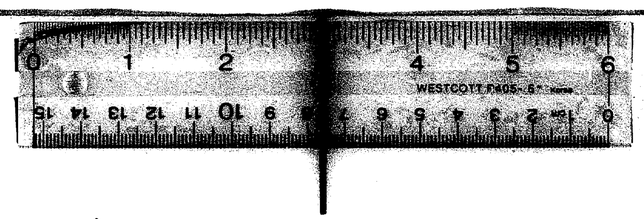
PLAT- Village of Otsego (ORIGINAL)

Circuit Court
May 22-1913

ORDERED: That com. at a point on the North side of Court Street, in said Village, 33 feet, Easterly of the S.E.Corner of Lot 12, Block 1 of said Village, said point being 1395 feet, S and 198 feet W of the N¼ Post of Section 23, T 1 N R 12 W; Thence N 14 degrees E. 165 feet, thence,- N 76 degrees W 198 feet, Thence N 14 degrees E 325 feet, thence S 81½ degrees E 199.2 feet, thence S 78 3/4 degrees E 33 .02 feet, thence S, 64½ degrees, E 107 feet, thence S 14 degrees W 490 feet to the N side of Court Street Thence N 76 degrees W along the N side of of Court Street,to place of beginning.

Curts & Taylor
Plat Examiners

Vol- 136- Page-10481



16 X

ClibPDF - www.fastio.com