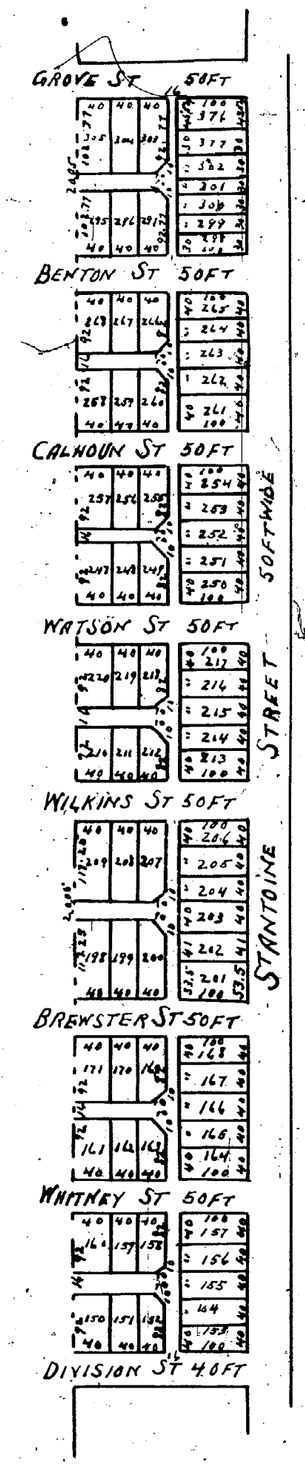
10504

SUBD OF PART OF
CRANE AND WESSON SECTION OF
ANTOINE BEAUBIEN FARM
NORTH OF ELIZABETH STREET



Recd for Record Jany 18th 1870 at 2½ o'clock P.M.
Alonzo Eaton Register

The above is correct John F Munro Surr
(Stamp 5¢)

Approved Sept 20 1869 This plan is approved by the Commissioners of necessity because the property has been sold but should have been recorded before but was inadvertantly overlooked by the proprietors
Geo L Frost M. F Dickinson M. Ford Commissioners

State of Michigan } ss
Wayne County } On this 19th day of May 1869 before me a Notary Public in and for said County personally appeared John F Munro Surveyor who is known to me to be the same person who certified the annexed plat and acknowledged the same to be his free act and deed
Arthur Tredway Notary Public Wayne County Mich

Know all men by these presents that we Albert Crane and Anna Crane his wife of Chicago Illinois and William B Wesson and Lavyra E Wesson his wife of Detroit Michigan do hereby dedicate to the Public all our right title and interest in the perpetual use of the streets and alleys on the annexed plat reserving to ourselves our heirs and assigns the reversion thereof whenever the same may be discontinued by law Witness our hands and seals This 24th day of May 1869

Anna W Crane } Witnesses to signature of
Frank P Whipple } Albert Crane & Anna Crane
Wm S Green } Witnesses to signature of
Alex McLane } Wm B & L E. Wesson

Albert Crane
Anna Crane
William B Wesson
Lavyra E Wesson

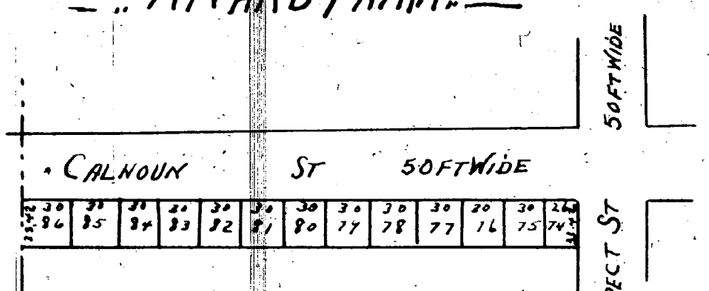
State of Michigan } ss
Wayne County } On this 30th day of June 1869 before me a Notary Public personally appeared William B. Wesson and Lavyra E Wesson his wife who are known to me to be the persons who executed the above and foregoing instrument and acknowledged the same to be their free act and deed and the said Lavyra E Wesson wife of the said William B Wesson upon a private examination by me separate and apart from her said husband acknowledged that she executed the same freely and without fear or compulsion from any one
Wm S Green Notary Public Wayne County Michigan

State of Illinois } ss
Cook County }
City of Chicago } Be it remembered that on this twenty sixth day of May A.D. 1869 before me the subscriber Frank P Whipple a Commissioner in and for said state appointed by the Governor of the state of Michigan to take the acknowledgements and proof of the execution of Deeds or other conveyances or leases and of any Contract letter of attorney or other writing under seal or not to administer Oaths and take and certify depositions to be used and recorded in the said state of michigan personally appeared Albert Crane and Anna Crane his wife described in and who executed the annexed instrument of writing between them as one of the parties thereto and the Public the other party thereto and the said Albert Crane and Anna Crane acknowledged that they executed the said instrument freely for the purposes therein stated and the said Anna Crane on being made acquainted with the contents thereof by me on a private examination apart from her husband acknowledged that she executed the said instrument of writing freely and without any fear or compulsion of her said husband or any other person And I further certify that I know that the persons who made the said acknowledgement are the identical persons described in and who executed the said instrument of writing In witness whereof I have hereunto set my hand and affixed my official seal at my office in the city of Chicago the day and year first above written
Frank P Whipple Commissioner of Deeds for Michigan Residing in Chicago Ill.
Com. SEAL

This is to certify that the above plat has been compared with the original plat of record in the office of Register of Deeds of Wayne County and found to be a true copy of the same
A N Willmarth
Surveyor

10505

CONNORS SUBDIVISION
OF THE SOUTH PART OF
OUT LOT 185
RIVARD FARM



I hereby certify that these plats are correct copies of the plats now on record in the Register of Deeds office being made under the supervision of the Auditor General by tracing the plats on record and affixing thereto carefully compared copies of the dedications and certificates dated this 29th day of June 1910
John B La Fountain
Clerk and Ex Officio

Recd for Record Feby 4-1870 at 11½ O Clock A.M.
Alonzo Eaton Register

Know all men by these presents that I Catharine Connor of Hamtramck Michigan do hereby dedicate to the public all my right title and interest in and to the perpetual use of the streets in the above plat reserving to myself my heirs and assigns the reversion thereof whenever the same may be discontinued by law Witness my hand and seal this fourth day of February 1870

In presence of
Richard N Connor } (Stamp 5¢)
Arthur Tredway

Catharine Connor

This is to certify that the above plat has been compared with the original plat of record in the office of Register of Deeds of Wayne County and found to be a True copy of the same
A N Willmarth
Surveyor

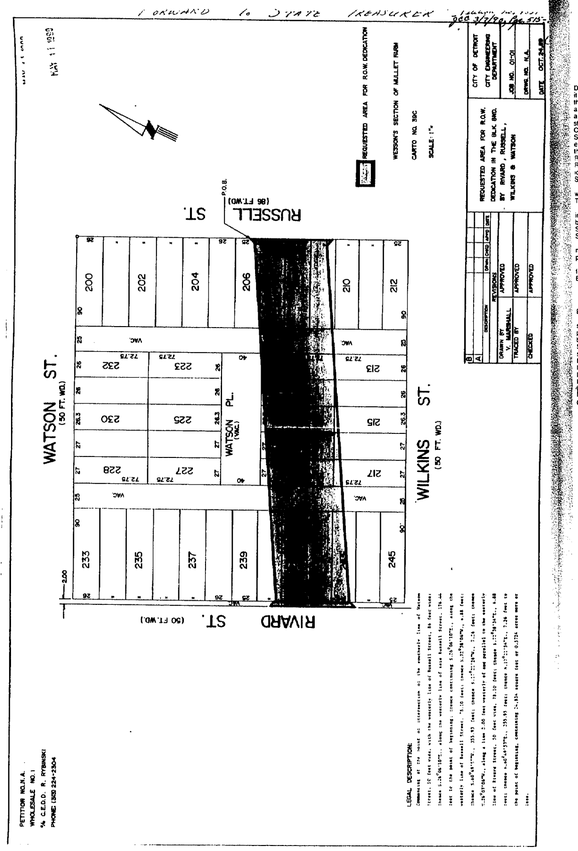
State of Michigan } ss
Wayne County } On this 4th day of February 1870 before me a Notary Public in and for said County personally appeared Catharine Connor who is known to me to be the person described in and who executed the above and foregoing instrument and acknowledged that she executed the same freely and without fear or compulsion from any one
(SEAL)
Arthur Tredway Notary Public
Wayne County Michigan

I certify the above to be correct
Detroit Oct 27th 1869 John F Munro Surr

State of Michigan } ss
Wayne County }
On this twenty seventh day of October 1869 personally appeared before me a Notary Public in and for said County John F Munro Surveyor who is known to me to be the same person who certified the above plat and acknowledged the same to be his free act and deed
Arthur Tredway Notary Public
Wayne County Michigan

10505

FORWARD to STATE TRANSFER



City Engineering Department
October 19, 1989

Honorable City Council
Re: Petition No. 4389 Community and Economic Development Department Wholesale Distribution Center Rehabilitation Project Street and Alley vacations and dedications

(1) in the block bounded by Riopelle, Orleans, Hale, and Mack
(2) in the area bounded by Chrysler Fwy., Russell, Watson and Mack
(3) dedication for Wilkins Street relocation between Rivard and Russell

To develop properties in Wholesale Distribution Center Rehabilitation Project it is necessary to vacate public alleys in the block bounded by Riopelle, Orleans, and Hale Streets, and Mack Avenue; also it is necessary to vacate public streets and alleys in the area bounded by Chrysler Freeway, Russell, Watson and Mack Streets, and Mack Avenue; also it is necessary to set aside City-owned land for the widening of Mack Avenue (between Riopelle and Orleans), Russell Street, Rivard Street, the E. Chrysler Fwy. Service Drive, and the relocation of Wilkins Street (between Rivard and Russell).

The public street and alley closings were approved by the Department of Transportation.

Provisions are contained in the vacating resolution for a utility easement to be located across Watson and Erskine Streets, west of (proposed) Rivard Street.

Satisfactory arrangements have been made with all City departments and privately-owned utility companies.

An appropriate resolution is attached for consideration by your Honorable Body.

Respectfully submitted,
CLYDE R. HOPKINS
Director

By Council Member Hood

Resolved, All that part of the north-south public alley, 16.64 feet wide (not previously vacated), in the block bounded by Riopelle, Orleans, and Hale Streets, and Mack Avenue lying southerly of and abutting a line 79.90 feet southerly of and parallel to the south line of Mack Avenue (50 feet wide), also lying northerly of and abutting the north 20.00 feet of Lots 34 thru 41, inclusive, of "Plat of the Subdivision of Outlot No's 53, 54, 57 and 58, Brooks Farm," City of Detroit, Wayne County, Michigan as recorded in Liber 53, Page 346, Deeds, Wayne County Records; also having been platted as the south 20.00 feet of the north 123.00 feet of Lot 34 of "F.J.B. Corpus Subdivision of Outlot No's 53, 54, 57 and 58, Brooks Farm," City of Detroit, Wayne County, Michigan as recorded in Liber 50, Page 346, Deeds, Wayne County Records; also having been platted as the south 10.00 feet of Lots 36 thru 40, all inclusive, and the north 10.00 feet of Lots 41 thru 45, all inclusive, of the "Plat of the Subdivision of Lot 3 of the Subdivision of the Rear of the Dequindre Farm, North of Gratiot," City of Detroit, Wayne County, Michigan as recorded in Liber 53, Page 195, Deeds, Wayne County Records;

Resolved, All that part of the east-west public alley, 20 feet wide (having been opened on September 4, 1874), in the block bounded by Riopelle, Orleans, and Hale Streets, and Mack Avenue having been platted as the north 20.00 feet of the south 123.00 feet of Lot 34 of "F.J.B. Corpus Subdivision of Outlot No's 53, 54, 57 and 58, Brooks Farm," City of Detroit, Wayne County, Michigan as recorded in Liber 50, Page 346, Deeds, Wayne County Records; also having been platted as the south 10.00 feet of Lots 36 thru 40, all inclusive, and the north 10.00 feet of Lots 41 thru 45, all inclusive, of the "Plat of the Subdivision of Lot 3 of the Subdivision of the Rear of the Dequindre Farm, North of Gratiot," City of Detroit, Wayne County, Michigan as recorded in Liber 53, Page 195, Deeds, Wayne County Records;

Resolved, All that part of the east-west public alley, 20 feet wide (to be hereby vacated as public (alley) rights-of-way to become part and parcel of the abutting property, subject to the following provision:

Provided, That said owners hereby grant (to and for the use of a railroad company) a 26 feet wide railroad easement across the vacated public alleys, the centerline of which is described as: lying 21.00 feet westerly of and parallel to the (proposed) west line (as established later in this resolution) of Rivard Street; and be it further

Resolved, All of the remaining westerly portion (not previously vacated) of the east-west public alley, 20 and 30 feet wide (as widened on June 13, 1922 — J.C.C. Pg. 1106), in the block bounded by the Chrysler Freeway, Rivard, Watson, and Erskine Streets lying southerly of and abutting the south line of the west 14.00 feet of Lot 74, the south line of Lot 75, and the south line of the north 51.58 feet of the south 61.58 feet of Lot 76, also lying northerly of and abutting the north line of the west 14.00 feet of Lot 73, the north line of Lot 72, and the north line of the south 60.00 feet of Lot 71 of "Albert Grane's Section of the Rivard Farm being a Subdivision of Outlot 184," City of Detroit, Wayne County, Michigan as recorded in Liber 1, Page 125, Plats, Wayne County Records;

Resolved, All of the remaining westerly portion (not previously vacated) of the east-west public alley, 20 and 30 feet wide (as widened on June 13, 1922 — J.C.C. Pg. 1106), in the block bounded by the Chrysler Freeway, Rivard, Watson, and Erskine Streets lying southerly of and abutting the south line of the east 15.58 feet of Lot 56, also lying northerly of and abutting the north line of the east 15.58 feet of the south 61.58 feet of Lot 55, also lying southerly of and abutting the south line of the north 51.58 feet of the south 61.58 feet of Lot 55, also lying northerly of and abutting the north line of the south 60.00 feet of Lot 54, also lying southerly of and abutting the south line of the north 51.58 feet of the south 61.58 feet of Lot 54, and also lying northerly of and abutting the north line of the south 60.00 feet of Lot 53 of "Albert Grane's Section of the Rivard Farm being a Subdivision of Outlot 184," City of Detroit, Wayne County, Michigan as recorded in Liber 1, Page 125, Plats, Wayne County Records;

Resolved, All of the remaining westerly portion (not previously vacated) of the east-west public alley, 20 and 30 feet wide (as widened on June 13, 1922 — J.C.C. Pg. 1106), in the block bounded by the Chrysler Freeway, Rivard, Watson, and Erskine Streets lying southerly of and abutting the south line of the west 14.00 feet of Lot 49, and the north line of Lots 49 thru 60 of "Albert Grane's Section of the Rivard Farm being a Subdivision of Outlot 184," City of Detroit, Wayne County, Michigan as recorded in Liber 1, Page 125, Plats, Wayne County Records; also lying southerly of and abutting the south line of the east 14.36 feet of Lot 37, also lying northerly of and abutting the north line of the east 14.36 feet of the south 61.58 feet of Lot 37, also lying southerly of and abutting the south line of the north 51.58 feet of the south 61.58 feet of Lot 36, also lying northerly of and abutting the north line of the south 60.00 feet of Lot 35 of "Albert Grane's Section of the Rivard Farm being a Subdivision of Outlot 184," City of Detroit, Wayne County, Michigan as recorded in Liber 1, Page 125, Plats, Wayne County Records; also

Be and the same are hereby vacated as public (alley) rights-of-way to become part and parcel of the abutting property, subject to the following provision:

Provided, That said owners hereby grant (to and for the use of a railroad company) a 26 feet wide railroad easement across the vacated public alleys, the centerline of which is described as: lying 21.00 feet westerly of and parallel to the (proposed) west line (as established later in this resolution) of Rivard Street; and be it further

Resolved, All of the remaining westerly portion (not previously vacated) of the east-west public alley, 20 and 30 feet wide (as widened on June 13, 1922 — J.C.C. Pg. 1106), in the block bounded by the Chrysler Freeway, Rivard, Watson, and Erskine Streets lying southerly of and abutting the south line of the east 15.58 feet of Lot 56, also lying northerly of and abutting the north line of the east 15.58 feet of the south 61.58 feet of Lot 55, also lying southerly of and abutting the south line of the north 51.58 feet of the south 61.58 feet of Lot 55, also lying northerly of and abutting the north line of the south 60.00 feet of Lot 54, also lying southerly of and abutting the south line of the north 51.58 feet of the south 61.58 feet of Lot 54, and also lying northerly of and abutting the north line of the south 60.00 feet of Lot 53 of "Albert Grane's Section of the Rivard Farm being a Subdivision of Outlot 184," City of Detroit, Wayne County, Michigan as recorded in Liber 1, Page 125, Plats, Wayne County Records; also lying southerly of and abutting the south line of the west 14.00 feet of Lot 49, and the north line of Lots 49 thru 60 of "Albert Grane's Section of the Rivard Farm being a Subdivision of Outlot 184," City of Detroit, Wayne County, Michigan as recorded in Liber 1, Page 125, Plats, Wayne County Records; also lying southerly of and abutting the south line of the east 14.36 feet of Lot 37, also lying northerly of and abutting the north line of the east 14.36 feet of the south 61.58 feet of Lot 37, also lying southerly of and abutting the south line of the north 51.58 feet of the south 61.58 feet of Lot 36, also lying northerly of and abutting the north line of the south 60.00 feet of Lot 35 of "Albert Grane's Section of the Rivard Farm being a Subdivision of Outlot 184," City of Detroit, Wayne County, Michigan as recorded in Liber 1, Page 125, Plats, Wayne County Records; also

All that part of Watson Street, 50 feet wide, between the easterly line of the Chrysler Freeway and the (proposed) westerly line of Rivard Street lying southerly of and abutting the south line of the west 14.00 feet of Lot 74, and the south line of Lots 75 thru 86 of "Conner's Subdivision of the South part of Outlot 185, Rivard Farm," City of Detroit, Wayne County, Michigan as recorded in Liber 1, Page 259, Plats, Wayne County Records; also lying southerly of and abutting the south line of the east 15.58 feet of Lot 56, also lying northerly of and abutting the north line of the east 15.58 feet of the south 61.58 feet of Lot 55, also lying southerly of and abutting the south line of the north 51.58 feet of the south 61.58 feet of Lot 55, also lying northerly of and abutting the north line of the south 60.00 feet of Lot 54, also lying southerly of and abutting the south line of the north 51.58 feet of the south 61.58 feet of Lot 54, and also lying northerly of and abutting the north line of the south 60.00 feet of Lot 53 of "Albert Grane's Section of the Rivard Farm being a Subdivision of Outlot 184," City of Detroit, Wayne County, Michigan as recorded in Liber 1, Page 125, Plats, Wayne County Records; also

All that part of Watson Street, 50 feet wide, between the easterly line of the (proposed) Rivard Street and the Chrysler Freeway and the (proposed) westerly line of Rivard Street lying southerly of and abutting the south line of the west 14.00 feet of Lot 73, and the south line of Lots 71 thru 72, also lying northerly of and abutting the north line of the west 14.00 feet of Lot 48, and the north line of Lots 48 thru 60 of "Albert Grane's Section of the Rivard Farm being a Subdivision of Outlot 184," City of Detroit, Wayne County, Michigan as recorded in Liber 1, Page 125, Plats, Wayne County Records; also lying southerly of and abutting the south line of the east 14.36 feet of Lot 37, also lying northerly of and abutting the north line of the east 14.36 feet of the south 61.58 feet of Lot 37, also lying southerly of and abutting the south line of the north 51.58 feet of the south 61.58 feet of Lot 36, also lying northerly of and abutting the north line of the south 60.00 feet of Lot 35 of "Albert Grane's Section of the Rivard Farm being a Subdivision of Outlot 184," City of Detroit, Wayne County, Michigan as recorded in Liber 1, Page 125, Plats, Wayne County Records; also

All that part of Watson Street, 50 feet wide, between the easterly line of the (proposed) Rivard Street and the Chrysler Freeway and the (proposed) westerly line of Rivard Street lying southerly of and abutting the south line of the west 14.00 feet of Lot 72, and the south line of Lots 71 thru 72, also lying northerly of and abutting the north line of the west 14.00 feet of Lot 49, and the north line of Lots 49 thru 60 of "Albert Grane's Section of the Rivard Farm being a Subdivision of Outlot 184," City of Detroit, Wayne County, Michigan as recorded in Liber 1, Page 125, Plats, Wayne County Records; also lying southerly of and abutting the south line of the east 14.36 feet of Lot 37, also lying northerly of and abutting the north line of the east 14.36 feet of the south 61.58 feet of Lot 37, also lying southerly of and abutting the south line of the north 51.58 feet of the south 61.58 feet of Lot 36, also lying northerly of and abutting the north line of the south 60.00 feet of Lot 35 of "Albert Grane's Section of the Rivard Farm being a Subdivision of Outlot 184," City of Detroit, Wayne County, Michigan as recorded in Liber 1, Page 125, Plats, Wayne County Records; also

All that part of Watson Street, 50 feet wide, between the easterly line of the (proposed) Rivard Street and the Chrysler Freeway and the (proposed) westerly line of Rivard Street lying southerly of and abutting the south line of the west 14.00 feet of Lot 71, and the south line of Lots 70 thru 71, also lying northerly of and abutting the north line of the west 14.00 feet of Lot 50, and the north line of Lots 50 thru 60 of "Albert Grane's Section of the Rivard Farm being a Subdivision of Outlot 184," City of Detroit, Wayne County, Michigan as recorded in Liber 1, Page 125, Plats, Wayne County Records; also lying southerly of and abutting the south line of the east 14.36 feet of Lot 37, also lying northerly of and abutting the north line of the east 14.36 feet of the south 61.58 feet of Lot 37, also lying southerly of and abutting the south line of the north 51.58 feet of the south 61.58 feet of Lot 36, also lying northerly of and abutting the north line of the south 60.00 feet of Lot 35 of "Albert Grane's Section of the Rivard Farm being a Subdivision of Outlot 184," City of Detroit, Wayne County, Michigan as recorded in Liber 1, Page 125, Plats, Wayne County Records; also

All that part of Watson Street, 50 feet wide, between the easterly line of the (proposed) Rivard Street and the Chrysler Freeway and the (proposed) westerly line of Rivard Street lying southerly of and abutting the south line of the west 14.00 feet of Lot 70, and the south line of Lots 69 thru 70, also lying northerly of and abutting the north line of the west 14.00 feet of Lot 51, and the north line of Lots 51 thru 60 of "Albert Grane's Section of the Rivard Farm being a Subdivision of Outlot 184," City of Detroit, Wayne County, Michigan as recorded in Liber 1, Page 125, Plats, Wayne County Records; also lying southerly of and abutting the south line of the east 14.36 feet of Lot 37, also lying northerly of and abutting the north line of the east 14.36 feet of the south 61.58 feet of Lot 37, also lying southerly of and abutting the south line of the north 51.58 feet of the south 61.58 feet of Lot 36, also lying northerly of and abutting the north line of the south 60.00 feet of Lot 35 of "Albert Grane's Section of the Rivard Farm being a Subdivision of Outlot 184," City of Detroit, Wayne County, Michigan as recorded in Liber 1, Page 125, Plats, Wayne County Records; also

All that part of Watson Street, 50 feet wide, between the easterly line of the (proposed) Rivard Street and the Chrysler Freeway and the (proposed) westerly line of Rivard Street lying southerly of and abutting the south line of the west 14.00 feet of Lot 69, and the south line of Lots 68 thru 69, also lying northerly of and abutting the north line of the west 14.00 feet of Lot 52, and the north line of Lots 52 thru 60 of "Albert Grane's Section of the Rivard Farm being a Subdivision of Outlot 184," City of Detroit, Wayne County, Michigan as recorded in Liber 1, Page 125, Plats, Wayne County Records; also lying southerly of and abutting the south line of the east 14.36 feet of Lot 37, also lying northerly of and abutting the north line of the east 14.36 feet of the south 61.58 feet of Lot 37, also lying southerly of and abutting the south line of the north 51.58 feet of the south 61.58 feet of Lot 36, also lying northerly of and abutting the north line of the south 60.00 feet of Lot 35 of "Albert Grane's Section of the Rivard Farm being a Subdivision of Outlot 184," City of Detroit, Wayne County, Michigan as recorded in Liber 1, Page 125, Plats, Wayne County Records; also

All that part of Watson Street, 50 feet wide, between the easterly line of the (proposed) Rivard Street and the Chrysler Freeway and the (proposed) westerly line of Rivard Street lying southerly of and abutting the south line of the west 14.00 feet of Lot 68, and the south line of Lots 67 thru 68, also lying northerly of and abutting the north line of the west 14.00 feet of Lot 53, and the north line of Lots 53 thru 60 of "Albert Grane's Section of the Rivard Farm being a Subdivision of Outlot 184," City of Detroit, Wayne County, Michigan as recorded in Liber 1, Page 125, Plats, Wayne County Records; also lying southerly of and abutting the south line of the east 14.36 feet of Lot 37, also lying northerly of and abutting the north line of the east 14.36 feet of the south 61.58 feet of Lot 37, also lying southerly of and abutting the south line of the north 51.58 feet of the south 61.58 feet of Lot 36, also lying northerly of and abutting the north line of the south 60.00 feet of Lot 35 of "Albert Grane's Section of the Rivard Farm being a Subdivision of Outlot 184," City of Detroit, Wayne County, Michigan as recorded in Liber 1, Page 125, Plats, Wayne County Records; also

All that part of Watson Street, 50 feet wide, between the easterly line of the (proposed) Rivard Street and the Chrysler Freeway and the (proposed) westerly line of Rivard Street lying southerly of and abutting the south line of the west 14.00 feet of Lot 67, and the south line of Lots 66 thru 67, also lying northerly of and abutting the north line of the west 14.00 feet of Lot 54, and the north line of Lots 54 thru 60 of "Albert Grane's Section of the Rivard Farm being a Subdivision of Outlot 184," City of Detroit, Wayne County, Michigan as recorded in Liber 1, Page 125, Plats, Wayne County Records; also lying southerly of and abutting the south line of the east 14.36 feet of Lot 37, also lying northerly of and abutting the north line of the east 14.36 feet of the south 61.58 feet of Lot 37, also lying southerly of and abutting the south line of the north 51.58 feet of the south 61.58 feet of Lot 36, also lying northerly of and abutting the north line of the south 60.00 feet of Lot 35 of "Albert Grane's Section of the Rivard Farm being a Subdivision of Outlot 184," City of Detroit, Wayne County, Michigan as recorded in Liber 1, Page 125, Plats, Wayne County Records; also

All that part of Watson Street, 50 feet wide, between the easterly line of the (proposed) Rivard Street and the Chrysler Freeway and the (proposed) westerly line of Rivard Street lying southerly of and abutting the south line of the west 14.00 feet of Lot 66, and the south line of Lots 65 thru 66, also lying northerly of and abutting the north line of the west 14.00 feet of Lot 55, and the north line of Lots 55 thru 60 of "Albert Grane's Section of the Rivard Farm being a Subdivision of Outlot 184," City of Detroit, Wayne County, Michigan as recorded in Liber 1, Page 125, Plats, Wayne County Records; also lying southerly of and abutting the south line of the east 14.36 feet of Lot 37, also lying northerly of and abutting the north line of the east 14.36 feet of the south 61.58 feet of Lot 37, also lying southerly of and abutting the south line of the north 51.58 feet of the south 61.58 feet of Lot 36, also lying northerly of and abutting the north line of the south 60.00 feet of Lot 35 of "Albert Grane's Section of the Rivard Farm being a Subdivision of Outlot 184," City of Detroit, Wayne County, Michigan as recorded in Liber 1, Page 125, Plats, Wayne County Records; also

All that part of Watson Street, 50 feet wide, between the easterly line of the (proposed) Rivard Street and the Chrysler Freeway and the (proposed) westerly line of Rivard Street lying southerly of and abutting the south line of the west 14.00 feet of Lot 65, and the south line of Lots 64 thru 65, also lying northerly of and abutting the north line of the west 14.00 feet of Lot 56, and the north line of Lots 56 thru 60 of "Albert Grane's Section of the Rivard Farm being a Subdivision of Outlot 184," City of Detroit, Wayne County, Michigan as recorded in Liber 1, Page 125, Plats, Wayne County Records; also lying southerly of and abutting the south line of the east 14.36 feet of Lot 37, also lying northerly of and abutting the north line of the east 14.36 feet of the south 61.58 feet of Lot 37, also lying southerly of and abutting the south line of the north 51.58 feet of the south 61.58 feet of Lot 36, also lying northerly of and abutting the north line of the south 60.00 feet of Lot 35 of "Albert Grane's Section of the Rivard Farm being a Subdivision of Outlot 184," City of Detroit, Wayne County, Michigan as recorded in Liber 1, Page 125, Plats, Wayne County Records; also

All that part of Watson Street, 50 feet wide, between the easterly line of the (proposed) Rivard Street and the Chrysler Freeway and the (proposed) westerly line of Rivard Street lying southerly of and abutting the south line of the west 14.00 feet of Lot 64, and the south line of Lots 63 thru 64, also lying northerly of and abutting the north line of the west 14.00 feet of Lot 57, and the north line of Lots 57 thru 60 of "Albert Grane's Section of the Rivard Farm being a Subdivision of Outlot 184," City of Detroit, Wayne County, Michigan as recorded in Liber 1, Page 125, Plats, Wayne County Records; also lying southerly of and abutting the south line of the east 14.36 feet of Lot 37, also lying northerly of and abutting the north line of the east 14.36 feet of the south 61.58 feet of Lot 37, also lying southerly of and abutting the south line of the north 51.58 feet of the south 61.58 feet of Lot 36, also lying northerly of and abutting the north line of the south 60.00 feet of Lot 35 of "Albert Grane's Section of the Rivard Farm being a Subdivision of Outlot 184," City of Detroit, Wayne County, Michigan as recorded in Liber 1, Page 125, Plats, Wayne County Records; also

All that part of Watson Street, 50 feet wide, between the easterly line of the (proposed) Rivard Street and the Chrysler Freeway and the (proposed) westerly line of Rivard Street lying southerly of and abutting the south line of the west 14.00 feet of Lot 63, and the south line of Lots 62 thru 63, also lying northerly of and abutting the north line of the west 14.00 feet of Lot 58, and the north line of Lots 58 thru 60 of "Albert Grane's Section of the Rivard Farm being a Subdivision of Outlot 184," City of Detroit, Wayne County, Michigan as recorded in Liber 1, Page 125, Plats, Wayne County Records; also lying southerly of and abutting the south line of the east 14.36 feet of Lot 37, also lying northerly of and abutting the north line of the east 14.36 feet of the south 61.58 feet of Lot 37, also lying southerly of and abutting the south line of the north 51.58 feet of the south 61.58 feet of Lot 36, also lying northerly of and abutting the north line of the south 60.00 feet of Lot 35 of "Albert Grane's Section of the Rivard Farm being a Subdivision of Outlot 184," City of Detroit, Wayne County, Michigan as recorded in Liber 1, Page 125, Plats, Wayne County Records; also

All that part of Watson Street, 50 feet wide, between the easterly line of the (proposed) Rivard Street and the Chrysler Freeway and the (proposed) westerly line of Rivard Street lying southerly of and abutting the south line of the west 14.00 feet of Lot 62, and the south line of Lots 61 thru 62, also lying northerly of and abutting the north line of the west 14.00 feet of Lot 59, and the north line of Lots 59 thru 60 of "Albert Grane's Section of the Rivard Farm being a Subdivision of Outlot 184," City of Detroit, Wayne County, Michigan as recorded in Liber 1, Page 125, Plats, Wayne County Records; also lying southerly of and abutting the south line of the east 14.36 feet of Lot 37, also lying northerly of and abutting the north line of the east 14.36 feet of the south 61.58 feet of Lot 37, also lying southerly of and abutting the south line of the north 51.58 feet of the south 61.58 feet of Lot 36, also lying northerly of and abutting the north line of the south 60.00 feet of Lot 35 of "Albert Grane's Section of the Rivard Farm being a Subdivision of Outlot 184," City of Detroit, Wayne County, Michigan as recorded in Liber 1, Page 125, Plats, Wayne County Records; also

All that part of Watson Street, 50 feet wide, between the easterly line of the (proposed) Rivard Street and the Chrysler Freeway and the (proposed) westerly line of Rivard Street lying southerly of and abutting the south line of the west 14.00 feet of Lot 61, and the south line of Lots 60 thru 61, also lying northerly of and abutting the north line of the west 14.00 feet of Lot 60, and the north line of Lots 60 thru 60 of "Albert Grane's Section of the Rivard Farm being a Subdivision of Outlot 184," City of Detroit, Wayne County, Michigan as recorded in Liber 1, Page 125, Plats, Wayne County Records; also lying southerly of and abutting the south line of the east 14.36 feet of Lot 37, also lying northerly of and abutting the north line of the east 14.36 feet of the south 61.58 feet of Lot 37, also lying southerly of and abutting the south line of the north 51.58 feet of the south 61.58 feet of Lot 36, also lying northerly of and abutting the north line of the south 60.00 feet of Lot 35 of "Albert Grane's Section of the Rivard Farm being a Subdivision of Outlot 184," City of Detroit, Wayne County, Michigan as recorded in Liber 1, Page 125, Plats, Wayne County Records; also

All that part of Watson Street, 50 feet wide, between the easterly line of the (proposed) Rivard Street and the Chrysler Freeway and the (proposed) westerly line of Rivard Street lying southerly of and abutting the south line of the west 14.00 feet of Lot 60, and the south line of Lots 59 thru 60, also lying northerly of and abutting the north line of the west 14.00 feet of Lot 61, and the north line of Lots 61 thru 64 of "Albert Grane's Section of the Rivard Farm being a Subdivision of Outlot 184," City of Detroit, Wayne County, Michigan as recorded in Liber 1, Page 125, Plats, Wayne County Records; also lying southerly of and abutting the south line of the east 14.36 feet of Lot 37, also lying northerly of and abutting the north line of the east 14.36 feet of the south 61.58 feet of Lot 37, also lying southerly of and abutting the south line of the north 51.58 feet of the south 61.58 feet of Lot 36, also lying northerly of and abutting the north line of the south 60.00 feet of Lot 35 of "Albert Grane's Section of the Rivard Farm being a Subdivision of Outlot 184," City of Detroit, Wayne County, Michigan as recorded in Liber 1, Page 125, Plats, Wayne County Records; also

All that part of Watson Street, 50 feet wide, between the easterly line of the (proposed) Rivard Street and the Chrysler Freeway and the (proposed) westerly line of Rivard Street lying southerly of and abutting the south line of the west 14.00 feet of Lot 59, and the south line of Lots 58 thru 59, also lying northerly of and abutting the north line of the west 14.00 feet of Lot 62, and the north line of Lots 62 thru 64 of "Albert Grane's Section of the Rivard Farm being a Subdivision of Outlot 184," City of Detroit, Wayne County, Michigan as recorded in Liber 1, Page 125, Plats, Wayne County Records; also lying southerly of and abutting the south line of the east 14.36 feet of Lot 37, also lying northerly of and abutting the north line of the east 14.36 feet of the south 61.58 feet of Lot 37, also lying southerly of and abutting the south line of the north 51.58 feet of the south 61.58 feet of Lot 36, also lying northerly of and abutting the north line of the south 60.00 feet of Lot 35 of "Albert Grane's Section of the Rivard Farm being a Subdivision of Outlot 184," City of Detroit, Wayne County, Michigan as recorded in Liber 1, Page 125, Plats, Wayne County Records; also

All that part of Watson Street, 50 feet wide, between the easterly line of the (proposed) Rivard Street and the Chrysler Freeway and the (proposed) westerly line of Rivard Street lying southerly of and abutting the south line of the west 14.00 feet of Lot 58, and the south line of Lots 57 thru 58, also lying northerly of and abutting the north line of the west 14.00 feet of Lot 63, and the north line of Lots 63 thru 64 of "Albert Grane's Section of the Rivard Farm being a Subdivision of Outlot 184," City of Detroit, Wayne County, Michigan as recorded in Liber 1, Page 125, Plats, Wayne County Records; also lying southerly of and abutting the south line of the east 14.36 feet of Lot 37, also lying northerly of and abutting the north line of the east 14.36 feet of the south 61.58 feet of Lot 37, also lying southerly of and abutting the south line of the north 51.58 feet of the south 61.58 feet of Lot 36, also lying northerly of and abutting the north line of the south 60.00 feet of Lot 35 of "Albert Grane's Section of the Rivard Farm being a Subdivision of Outlot 184," City of Detroit, Wayne County, Michigan as recorded in Liber 1, Page 125, Plats, Wayne County Records; also

All that part of Watson Street, 50 feet wide, between the easterly line of the (proposed) Rivard Street and the Chrysler Freeway and the (proposed) westerly line of Rivard Street lying southerly of and abutting the south line of the west 14.00 feet of Lot 57, and the south line of Lots 56 thru 57, also lying northerly of and abutting the north line of the west 14.00 feet of Lot 64, and the north line of Lots 64 thru 64 of "Albert Grane's Section of the Rivard Farm being a Subdivision of Outlot 184," City of Detroit, Wayne County, Michigan as recorded in Liber 1, Page 125, Plats, Wayne County Records; also lying southerly of and abutting the south line of the east 14.36 feet of Lot 37, also lying northerly of and abutting the north line of the east 14.36 feet of the south 61.58 feet of Lot 37, also lying southerly of and abutting the south line of the north 51.58 feet of the south 61.58 feet of Lot 36, also lying northerly of and abutting the north line of the south 60.00 feet of Lot 35 of "Albert Grane's Section of the Rivard Farm being a Subdivision of Outlot 184," City of Detroit, Wayne County, Michigan as recorded in Liber 1, Page 125, Plats, Wayne County Records; also

All that part of Watson Street, 50 feet wide, between the easterly line of the (proposed) Rivard Street and the Chrysler Freeway and the (proposed) westerly line of Rivard Street lying southerly of and abutting the south line of the west 14.00 feet of Lot 56, and the south line of Lots 55 thru 56, also lying northerly of and abutting the north line of the west 14.00 feet of Lot 65, and the north line of Lots 65 thru 65 of "Albert Grane's Section of the Rivard Farm being a Subdivision of Outlot 184," City of Detroit, Wayne County, Michigan as recorded in Liber 1, Page 125, Plats, Wayne County Records; also lying southerly of and abutting the south line of the east 14.36 feet of Lot 37, also lying northerly of and abutting the north line of the east 14.36 feet of the south 61.58 feet of Lot 37, also lying southerly of and abutting the south line of the north 51.58 feet of the south 61.58 feet of Lot 36, also lying northerly of and abutting the north line of the south 60.00 feet of Lot 35 of "Albert Grane's Section of the Rivard Farm being a Subdivision of Outlot 184," City of Detroit, Wayne County, Michigan as recorded in Liber 1, Page 125, Plats, Wayne County Records; also

All that part of Watson Street, 50 feet wide, between the easterly line of the (proposed) Rivard Street and the Chrysler Freeway and the (proposed) westerly line of Rivard Street lying southerly of and abutting the south line of the west 14.00 feet of Lot 55, and the south line of Lots 54 thru 55, also lying northerly of and abutting the north line of the west 14.00 feet of Lot 66, and the north line of Lots 66 thru 66 of "Albert Grane's Section of the Rivard Farm being a Subdivision of Outlot 184," City of Detroit, Wayne County, Michigan as recorded in Liber 1, Page 125, Plats, Wayne County Records; also lying southerly of and abutting the south line of the east 14.36 feet of Lot 37, also lying northerly of and abutting the north line of the east 14.36 feet of the south 61.58 feet of Lot 37, also lying southerly of and abutting the south line of the north 51.58 feet of the south 61.58 feet of Lot 36, also lying northerly of and abutting the north line of the south 60.00 feet of Lot 35 of "Albert Grane's Section of the Rivard Farm being a Subdivision of Outlot 184," City of Detroit, Wayne County, Michigan as recorded in Liber 1, Page 125, Plats, Wayne County Records; also

All that part of Watson Street, 50 feet wide, between the easterly line of the (proposed) Rivard Street and the Chrysler Freeway and the (proposed) westerly line of Rivard Street lying southerly of and abutting the south line of the west 14.00 feet of Lot 54, and the south line of Lots 53 thru 54, also lying northerly of and abutting the north line of the west 14.00 feet of Lot 67, and the north line of Lots 67 thru 67 of "Albert Grane's Section of the Rivard Farm being a Subdivision of Outlot 184," City of Detroit, Wayne County, Michigan as recorded in Liber 1, Page 125, Plats, Wayne County Records; also lying southerly of and abutting the south line of the east 14.36 feet of Lot 37, also lying northerly of and abutting the north line of the east 14.36 feet of the south 61.58 feet of Lot 37, also lying southerly of and abutting the south line of the north 51.58 feet of the south 61.58 feet of Lot 36, also lying northerly of and abutting the north line of the south 60.00 feet of Lot 35 of "Albert Grane's Section of the Rivard Farm being a Subdivision of Outlot 184," City of Detroit, Wayne County, Michigan as recorded in Liber 1, Page 125, Plats, Wayne County Records; also

All that part of Watson Street, 50 feet wide, between the easterly line of the (proposed) Rivard Street and the Chrysler Freeway and the (proposed) westerly line of Rivard Street lying southerly of and abutting the south line of the west 14.00 feet of Lot 53, and the south line of Lots 52 thru 53, also lying northerly of and abutting the north line of the west 14.00 feet of Lot 68, and the north line of Lots 68 thru 68 of "Albert Grane's Section of the Rivard Farm being a Subdivision of Outlot 184," City of Detroit, Wayne County, Michigan as recorded in Liber 1, Page 125, Plats, Wayne County Records; also lying southerly of and abutting the south line of the east 14.36 feet of Lot 37, also lying northerly of and abutting the north line of the east 14.36 feet of the south 61.58 feet of Lot 37, also lying southerly of and abutting the south line of the north 51.58 feet of the south 61.58 feet of Lot 36, also lying northerly of and abutting the north line of the south 60.00 feet of Lot 35 of "Albert Grane's Section of the Rivard Farm being a Subdivision of Outlot 184," City of Detroit, Wayne County, Michigan as recorded in Liber 1, Page 125, Plats, Wayne County Records; also

All that part of Watson Street, 50 feet wide, between the easterly line of the (proposed) Rivard Street and the Chrysler Freeway and the (proposed) westerly line of Rivard Street lying southerly of and abutting the south line of the west 14.00 feet of Lot 52, and the south line of Lots 51 thru 52, also lying northerly of and abutting the north line of the west 14.00 feet of Lot 69, and the north line of Lots 69 thru 69 of "Albert Grane's Section of the Rivard Farm being a Subdivision of Outlot 184," City of Detroit, Wayne County, Michigan as recorded in Liber 1, Page 125, Plats, Wayne County Records; also lying southerly of and abutting the south line of the east 14.36 feet of Lot 37, also lying northerly of and abutting the north line of the east 14.36 feet of the south 61.58 feet of Lot 37, also lying southerly of and abutting the south line of the north 51.58 feet of the south 61.58 feet of Lot 36, also lying northerly of and abutting the north line of the south 60.00 feet of Lot 35 of "Albert Grane's Section of the Rivard Farm being a Subdivision of Outlot 184," City of Detroit, Wayne County, Michigan as recorded in Liber 1, Page 125, Plats, Wayne County Records; also

All that part of Watson Street, 50 feet wide, between the easterly line of the (proposed) Rivard Street and the Chrysler Freeway and the (proposed) westerly line of Rivard Street lying southerly of and abutting the south line of the west 14.00 feet of Lot 51, and the south line of Lots 50 thru 51, also lying northerly of and abutting the north line of the west 14.00 feet of Lot 70, and the north line of Lots 70 thru 70 of "Albert Grane's Section of the Rivard Farm being a Subdivision of Outlot 184," City of Detroit, Wayne County, Michigan as recorded in Liber 1, Page 125, Plats, Wayne County Records; also lying southerly of and abutting the south line of the east 14.36 feet of Lot 37, also lying northerly of and abutting the north line of the east 14.36 feet of the south 61.58 feet of Lot 37, also lying southerly of and abutting the south line of the north 51.58 feet of the south 61.58 feet of Lot 36, also lying northerly of and abutting the north line of the south 60.00 feet of Lot 35 of "Albert Grane's Section of the Rivard Farm being a Subdivision of Outlot 184," City of Detroit, Wayne County, Michigan as recorded in Liber 1, Page 125, Plats, Wayne County Records; also

All that part of Watson Street, 50 feet wide, between the easterly line of the (proposed) Rivard Street and the Chrysler Freeway and the (proposed) westerly line of Rivard Street lying southerly of and abutting the south line of the west 14.00 feet of Lot 50, and the south line of Lots 49 thru 50, also lying northerly of and abutting the north line of the west 14.00 feet of Lot 71, and the north line of Lots 71 thru 71 of "Albert Grane's Section of the Rivard Farm being a Subdivision of Outlot 184," City of Detroit, Wayne County, Michigan as recorded in Liber 1, Page 125, Plats, Wayne County Records; also lying southerly of and abutting the south line of the east 14.36 feet of Lot 37, also lying northerly of and abutting the north line of the east 14.36 feet of the south 61.58 feet of Lot 37, also lying southerly of and abutting the south line of the north 51.58 feet of the south 61.58 feet of Lot 36, also lying northerly of and abutting the north line of the south 60.00 feet of Lot 35 of "Albert Grane's Section of the Rivard Farm being a Subdivision of Outlot 184," City of Detroit, Wayne County, Michigan as recorded in Liber 1, Page 125, Plats, Wayne County Records; also

All that part of Watson Street, 50 feet wide, between the easterly line of the (proposed) Rivard Street and the Chrysler Freeway and the (proposed) westerly line of Rivard Street lying southerly of and abutting the south line of the west 14.00 feet of Lot 49, and the south line of Lots 48 thru 49, also lying northerly of and abutting the north line of the west 14.00 feet of Lot 72, and the north line of Lots 72 thru 72 of "Albert Grane's Section of the Rivard Farm being a Subdivision of Outlot 184," City of Detroit, Wayne County, Michigan as recorded in Liber 1, Page 125, Plats, Wayne County Records; also lying southerly of and abutting the south line of the east 14.36 feet of Lot 37, also lying northerly of and abutting the north line of the east 14.36 feet of the south 61.58 feet of