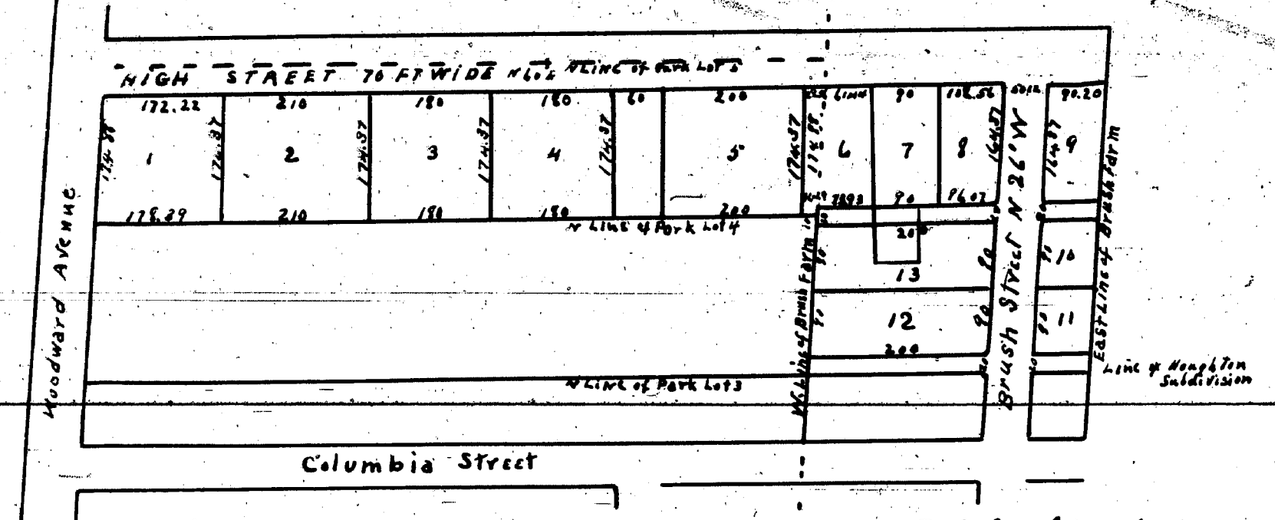
ClibPDF - www.fastio.com

L 691

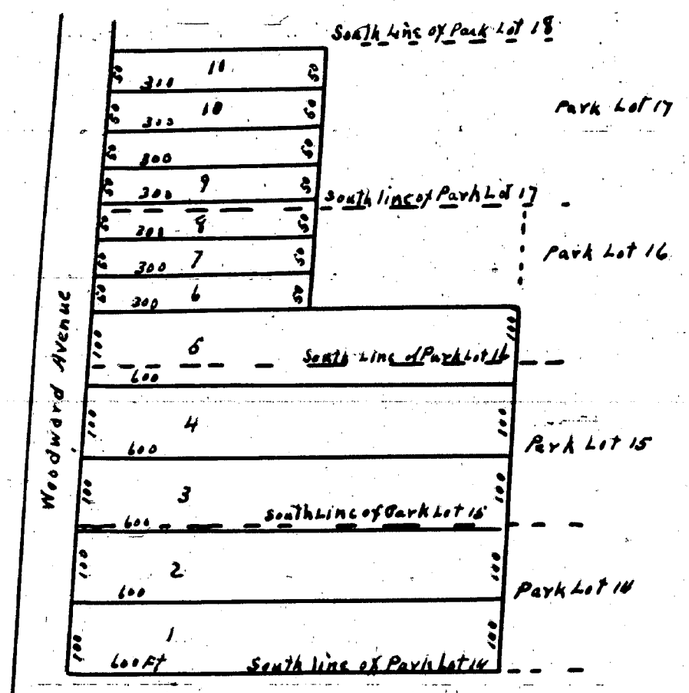
Plat of Brush Subdivision of Park Lot number Five + part of Brush farm East of + adjoining Park Lots five + four City of Detroit made by Edmond Adelaide + alfred Brush



I certify that the foregoing is a correct plat of subdivision of Park Lot five + part of Brush farm East + adjoining Park Lots five + four City of Detroit from actual Survey + Calculation Detroit April 9 1852 Thomas Campau City Sur.

Rec for record this 22 day of May A D 1852 at 2 o'clock P M. Henry Campau Register

Plat of Brush Subdivision of Part of Park Lot Number fourteen, fifteen. Sixteen + Seventeen City of Detroit made by Edmond Adelaide + alfred Brush



I certify that the foregoing is a correct Plat of Subdivision of Park of Park Lots Number Fourteen, Fifteen, Sixteen + Seventeen City of Detroit from actual Survey + Calculation, Detroit April 9. 1852
Thomas Campau
City Sur.

Michigan Wayne County ss On this Ninth day of April A D 1852 personally came Edmond A Brush who to me is known and who being by me duly sworn did depose and say that he resides in the City of Detroit that he is the Edmond Brush named in and who executed the foregoing Plat of Subdivision of Park Lots five + part of Brush farm adjoining + of part of Park Lots fourteen, fifteen sixteen + seventeen To the City of Detroit that he executed the said plat as his own free act + deed + that he is acquainted with the premises + knows the contents thereof + that the said plat was made by him + that he is the proprietor of the premises + that he executed the said plat for the purposes therein mentioned + that he is acquainted with Alfred Brush + knows him to be the same person described in + who executed the foregoing instrument + that the said Alfred Brush is dead + that he died before the execution of the said plat + that he the said Edmond A Brush is the only surviving

City Engineering Department
October 20, 1989

Honorable City Council:

Re: Petition No. 3880 (a) Community and Economic Development Department Forest Park Rehabilitation Project No. 2 Street and Alley Vacations in the area bounded by Russell, Dequindre, Mack, and E. Canfield.

To develop properties in Forest Park Rehabilitation Project No. 2 it is necessary to vacate several public streets and alleys in the area bounded by Russell Street, Dequindre Street, Mack Avenue, and E. Canfield Avenue.

The public street and alley closings were approved by the Department of Transportation.

Satisfactory arrangements have been made with all City departments and privately-owned utility companies.

An appropriate resolution is attached for consideration by your Honorable Body.

Respectfully submitted,
CLYDE R. HOPKINS
Director

By Council Member Ravitz:

Resolved, All of the public streets and alleys located in the Forest Park Rehabilitation Project No. 2 within a parcel of land (more particularly described later in this resolution) generally bounded by Russell Street (60 feet wide), Dequindre Street (proposed 78 feet wide and variable width), Mack Avenue (proposed variable width), and E. Canfield Avenue (proposed 64 feet wide); said public rights-of-way described as follows:

All of St. Joseph Street, 50 feet wide, lying between and abutting the east line of Russell Street (60 feet wide) and the west line of Riopelle Street (50 feet wide); also

All of St. Joseph Street, 50 feet wide, lying between and abutting the east line of Riopelle Street (50 feet wide) and the west line of Orleans Street (50 feet wide); also

All of that part of St. Joseph Street, 50 feet wide, lying between and abutting the east line of Orleans Street (50 feet wide) and the (proposed) west line of Dequindre Street (78 feet wide), also

All of Illinois Street, 50 feet wide, lying between and abutting the east line of Russell Street (60 feet wide) and the west line of Riopelle Street (50 feet wide); also

All of Illinois Street, 50 feet wide, lying between and abutting the east line of Riopelle Street (50 feet wide) and the west line of Orleans Street (50 feet wide); also

All that part of Illinois Street, 50 feet wide, lying between and abutting the east line of Orleans Street (50 feet wide) and the (proposed) west line of Dequindre Street (78 feet wide), also

All of Leland Street, 50 feet wide, lying between and abutting the east line of Russell Street (60 feet wide) and the west line of Riopelle Street (50 feet wide); also

All of Leland Street, 50 feet wide, lying between and abutting the east line of Riopelle Street (50 feet wide) and the west line of Orleans Street (50 feet wide); also

All of Alexandrine Avenue, 50 feet wide (having been extended and widened on November 3, 1890 — Rec. Ct. File #668), lying between and abutting the east line of Russell Street (60 feet wide), and the west line of Riopelle Street (44.47 and 50 feet wide); also

All of Alexandrine Avenue, 50 feet wide (having been extended and widened on November 3, 1890 — Rec. Ct. File #668), lying between and abutting the east line of Riopelle Street (44.47 and 50 feet wide) and the west line of Orleans Street (50 feet wide); also

All that part of Alexandrine Avenue, 50 feet wide, lying between and abutting the east line of Orleans Street (50 feet wide) and the (proposed) west line of Dequindre Street (78 feet wide); also

All of Superior Street, 50 feet wide (having been opened on September 22, 1890 — Rec. Ct. File #661), lying between and abutting the east line of Russell Street (60 feet wide) and the west line of Riopelle Street (44.47 and 50 feet wide); also

All of Superior Street, 50 feet wide (having been opened on September 22, 1890 — Rec. Ct. File #661), lying between and abutting the east line of Riopelle Street (44.47 and 50 feet wide) and the west line of Orleans Street (50 feet wide); also

All that part of Superior Street, 50 feet wide (having been opened on September 22, 1890 — Rec Ct. File #661), lying between and abutting the east line of Orleans Street (50 feet wide), and the (proposed) west line of Dequindre Street (78 feet wide), also

All of Willis Avenue, 50 feet wide (having been opened on June 13, 1884 — Rec. Ct. File #560), lying between and abutting the east line of Russell Street (60 feet wide) and the west line of Riopelle Street (50 feet wide); also

All of Willis Avenue, 50 feet wide (having been opened on June 13, 1884 — Rec. Ct. File #560), lying between and abutting the east line of Riopelle Street (50 feet wide) and the west line of Orleans Street (50 feet wide), also

All that part of Willis Avenue, 50 feet wide (having been opened on June 13, 1884 — Rec. Ct. File #560), lying between and abutting the east line of Orleans Street (50 feet wide) and the (proposed) west line of Dequindre Street (78 feet wide); also

All that part of Riopelle Street, 44.47 and 50 feet wide, lying northerly of and abutting the (proposed) north line of Mack Avenue (variable width); also lying southerly of and abutting a line 4.00 feet south of and parallel to the south line of E. Canfield Avenue (60 feet wide); also

All that part of Orleans Street 50 feet wide (having been opened and extended on May 19, 1900 as confirmed by Rec. Ct. May 22, 1900 — J.C.C. p. 381), lying northerly of and abutting the (proposed) north line of Mack Avenue (variable width); also lying southerly of and abutting a line 4.00 feet south of and parallel to the south line of E. Canfield Avenue (60 feet wide); also

All that part of the remaining north-south public alley, 20 feet wide, and all that part of the remaining north-south public alley, 15 feet wide; and the east-west public alley, 20 feet wide, in the block bounded by Russell and Riopelle Streets, (proposed variable width) Mack Avenue, and St. Joseph Street; also

All that part of the remaining north-south public alley, 20 feet wide; and all of the east-west public alley, 20 feet wide, in the block bounded by Riopelle and Orleans Streets, (proposed variable width) Mack Avenue, and St. Joseph Street; also

All that part of the remaining east-west public alley, 20 feet wide, in the block bounded by Orleans Street, (proposed variable width) Dequindre Street, (proposed variable width) Mack Avenue, and St. Joseph Street; also

All of the north-south public alley, 20 feet wide; and all of the north-south public alley, 15 feet wide; and all of the east-west public alley, 20 feet wide, in the block bounded by Russell, Riopelle, St. Joseph, and Illinois Streets; also

All of the north-south public alley, 20 feet wide; and all of the east-west public alley, 20 feet wide, in the block bounded by Riopelle, Orleans, St. Joseph, and Illinois Streets; also

All that part of the remaining east-west public alley, 20 feet wide, in the block bounded by Orleans Street, (proposed 78 feet wide, and variable width) Dequindre Street, St. Joseph and Illinois Streets; also

All that part of the remaining north-south public alley, 20 feet wide; and all of the east-west public alley, 20 feet wide, in the block bounded by Riopelle, Illinois, and Leland Streets; also

All of the north-south public alley, 20 feet wide; and all of the remaining north-south public alley, 18 feet wide; and all of the east-west public alley, 18 feet wide, in the block bounded by Riopelle, Orleans, and Illinois, and Leland Streets; also

All of the north-south public alley, 20 feet wide; and all of the east-west public alley, 20 feet wide, in the block bounded by Riopelle, Illinois, and Leland Streets; also

All of the north-south public alley, 20 feet wide; and all of the remaining north-south public alley, 18 feet wide; and all of the east-west public alley, 18 feet wide, in the block bounded by Riopelle, Orleans, and Illinois, and Leland Streets; also

All of the north-south public alley, 20 feet wide; and all of the east-west public alley, 20 feet wide, in the block bounded by Riopelle, Illinois, and Leland Streets; also

All of the north-south public alley, 20 feet wide; and all of the remaining north-south public alley, 18 feet wide; and all of the east-west public alley, 18 feet wide, in the block bounded by Riopelle, Orleans, and Illinois, and Leland Streets; also

All of the north-south public alley, 20 feet wide; and all of the east-west public alley, 20 feet wide, in the block bounded by Riopelle, Orleans, and Leland Streets, and Alexandrine Avenue; also

All of the north-south public alley, 20 feet wide; and all of the east-west public alley, 20 feet wide, in the block bounded by Riopelle, Orleans, and Leland Streets, and Alexandrine Avenue; also

All that part of the remaining east-west public alley, 20 feet wide, in the block bounded by Russell, Riopelle, and Leland Streets, and Alexandrine Avenue; also

All of the north-south public alley, 20 feet wide, in the block bounded by Russell and Riopelle Streets, Alexandrine Avenue, and Superior Street; also

All of the north-south public alley, 18 and 20 feet wide; and all of the east-west public alley, 20 feet wide, in the block bounded by Riopelle and Orleans Streets, Alexandrine Avenue, and Superior Street; also

All that part of the remaining east-west public alley, 20 feet wide, in the block bounded by Orleans Street, (proposed 78 feet wide) Dequindre Street, Alexandrine Avenue and Superior Street; also

All of the north-south public alley, 18 feet wide; and all of the north-south public alley, 20 feet wide; and all of the east-west public alley, 18 feet wide, in the block bounded by Russell, Riopelle, and Superior Streets, and Willis Avenue; also

All of the north-south public alley, 20 feet wide; and all of the east-west public alley, 16 feet wide, in the block bounded by Riopelle, Orleans, and Superior Streets, and Willis Avenue; also

All of the north-south public alley, 20 feet wide; and all of the east-west public alley, 16 feet wide, in the block bounded by Riopelle, Orleans, and Superior Streets, and Willis Avenue; also

All that part of the remaining north-south public alley, 16.6 and 26.6 feet wide (a/k/a Wallick Place, having been deeded to the City on July 10, 1900 — J.C.C. pp. 545-46); and all of the north-south public alley, 10 feet wide (having been deeded to the City on July 10, 1900

STATE OF MICHIGAN)
CITY OF DETROIT) ss.

SHORT FORM - TRUE COPY CERTIFICATE

I, JEFFERY D. BLAINE, DEPUTY CITY CLERK of the City of Detroit, do hereby certify that the annexed paper is a True Copy of a Resolution

adopted by the City Council on November 22nd 1989

and approved by the Mayor on December 7th 1989

as appears from the Journal of said City Council, on file in my office.

Forest Park Rehab Project No. 2

MAP ATTACHED
LI 24485
PA 150
REC'D JAN 8, 1990

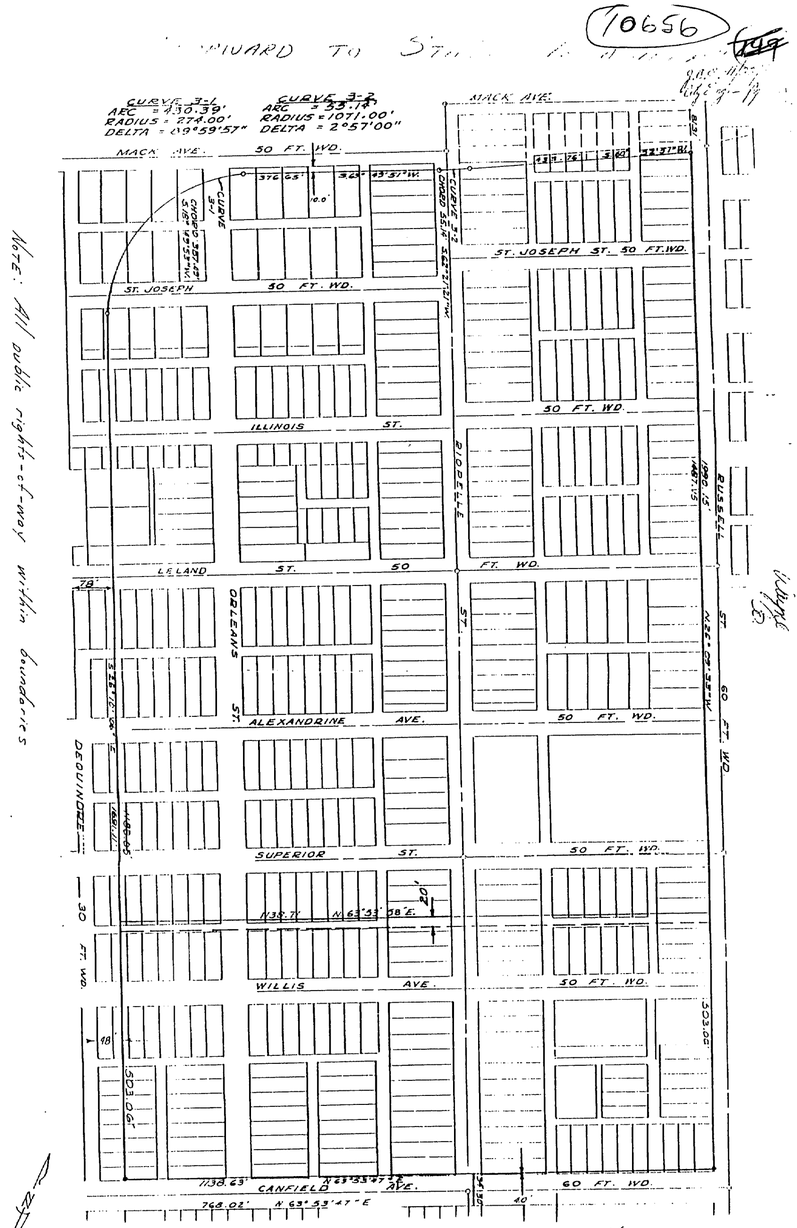
IN WITNESS WHEREOF, I have hereunto set my hand and affixed the Corporate Seal of said City, at Detroit, on

January 5th 1990

Jeffery D Blaine
Deputy City Clerk

149 10017
369 10019
469 10597
700 10598
750 10656
9781 10758
9973 11206

10656



PETITION No. 3880 (a)
FOREST PARK REHAB. PROJECT
No. 2

NOTE: All public rights-of-way within boundaries

ClibPDF - www.fastio.com

10656

City Engineering Department
October 20, 1989

Honorable City Council

Re: Petition No. 3880 (a) Community and Economic Development Department Forest Park Rehabilitation Project No. 2 Street and Alley Vacations in the area bounded by Russell, Dequindre, Mack, and E. Canfield.

To develop properties in Forest Park Rehabilitation Project No. 2 it is necessary to vacate several public streets and alleys in the area bounded by Russell Street, Dequindre Street, Mack Avenue, and E. Canfield Avenue.

The public street and alley closings were approved by the Department of Transportation.

Satisfactory arrangements have been made with all City departments and privately-owned utility companies.

An appropriate resolution is attached for consideration by your Honorable Body.

Respectfully submitted,
CLYDE R. HOPKINS
Director

By Council Member Ravitz:

Resolved, All of the public streets and alleys located in the Forest Park Rehabilitation Project No. 2 within a parcel of land (more particularly described later in this resolution) generally bounded by Russell Street (60 feet wide), Dequindre Street (proposed 78 feet wide and variable width), Mack Avenue (proposed variable width), and E. Canfield Avenue (proposed 64 feet wide); said public rights of way described as follows

All of St. Joseph Street, 50 feet wide, lying between and abutting the east line of Russell Street (60 feet wide) and the west line of Riopelle Street (50 feet wide); also

All of St. Joseph Street, 50 feet wide, lying between and abutting the east line of Riopelle Street (50 feet wide) and the west line of Orleans Street (50 feet wide); also

All of that part of St. Joseph Street, 50 feet wide, lying between and abutting the east line of Orleans Street (50 feet wide) and the (proposed) west line of Dequindre Street (78 feet wide, and variable width); also

All of Illinois Street, 50 feet wide, lying between and abutting the east line of Russell Street (60 feet wide) and the west line of Riopelle Street (50 feet wide); also

All of Illinois Street, 50 feet wide, lying between and abutting the east line of Riopelle Street (50 feet wide) and the west line of Orleans Street (50 feet wide); also

All of that part of Illinois Street, 50 feet wide, lying between and abutting the east line of Orleans Street (50 feet wide) and the (proposed) west line of Dequindre Street (78 feet wide); also

All of Leland Street, 50 feet wide, lying between and abutting the east line of Russell Street (60 feet wide) and the west line of Riopelle Street (50 feet wide); also

All of Leland Street, 50 feet wide, lying between and abutting the east line of Riopelle Street (50 feet wide) and the west line of Orleans Street (50 feet wide); also

All of Alexandrine Avenue, 50 feet wide (having been extended and widened on November 3, 1890 — Rec. Ct. File #668), lying between and abutting the east line of Russell Street (60 feet wide), and the west line of Riopelle Street (44.47 and 50 feet wide); also

All of Alexandrine Avenue, 50 feet wide (having been extended and widened on November 3, 1890 — Rec. Ct. File #668), lying between and abutting the east line of Riopelle Street (44.47 and 50 feet wide) and the west line of Orleans Street (50 feet wide); also

All that part of Alexandrine Avenue, 50 feet wide, lying between and abutting the east line of Orleans Street (50 feet wide) and the (proposed) west line of Dequindre Street (78 feet wide); also

All of Superior Street, 50 feet wide (having been opened on September 22, 1890 — Rec. Ct. File #661), lying between and abutting the east line of Russell Street (60 feet wide) and the west line of Riopelle Street (44.47 and 50 feet wide); also

All of Superior Street, 50 feet wide (having been opened on September 22, 1890 — Rec. Ct. File #661), lying between and abutting the east line of Riopelle Street (44.47 and 50 feet wide) and the west line of Orleans Street (50 feet wide); also

All that part of Superior Street, 50 feet wide (having been opened on September 22, 1890 — Rec. Ct. File #661), lying between and abutting the east line of Orleans Street (50 feet wide) and the (proposed) west line of Dequindre Street (78 feet wide); also

All of Willis Avenue, 50 feet wide (having been opened on June 13, 1884 — Rec. Ct. File #560), lying between and abutting the east line of Russell Street (60 feet wide) and the west line of Riopelle Street (50 feet wide); also

All of Willis Avenue, 50 feet wide (having been opened on June 13, 1884 — Rec. Ct. File #560), lying between and abutting the east line of Riopelle Street (50 feet wide) and the west line of Orleans Street (50 feet wide); also

All that part of Willis Avenue, 50 feet wide (having been opened on June 13, 1884 — Rec. Ct. File #560), lying between and abutting the east line of Orleans Street (50 feet wide) and the (proposed) west line of Dequindre Street (78 feet wide); also

All that part of Riopelle Street, 44.47 and 50 feet wide, lying northerly of and abutting the (proposed) north line of Mack Avenue (variable width); also lying southerly of and parallel to the south line of E. Canfield Avenue (60 feet wide); also

All that part of Orleans Street, 50 feet wide (having been opened and extended on May 19, 1909 as confirmed by Rec. Ct. May 22, 1900 — J.C.C. p. 381), lying northerly of and abutting the (proposed) north line of Mack Avenue (variable width); also lying southerly of and abutting a line 4.00 feet south of and parallel to the south line of E. Canfield Avenue (60 feet wide); also

All that part of the remaining north-south public alley, 20 feet wide; and all that part of the remaining north-south public alley, 15 feet wide; and the east-west public alley, 20 feet wide, in the block bounded by Riopelle and Orleans Streets, (proposed variable width) Mack Avenue, and St. Joseph Street; also

All that part of the remaining north-south public alley, 20 feet wide; and all of the east-west public alley, 20 feet wide, in the block bounded by Riopelle and Orleans Streets, (proposed variable width) Mack Avenue, and St. Joseph Street; also

All that part of the remaining east-west public alley, 20 feet wide, in the block bounded by Orleans Street, (proposed variable width) Dequindre Street, (proposed variable width) Mack Avenue, and St. Joseph Street; also

All of the north-south public alley, 20 feet wide; and all of the north-south public alley, 15 feet wide; and all of the east-west public alley, 20 feet wide, in the block bounded by Russell, Riopelle, St. Joseph, and Illinois Streets; also

All of the north-south public alley, 20 feet wide; and all of the east-west public alley, 20 feet wide, in the block bounded by Riopelle, Orleans, St. Joseph, and Illinois Streets; also

All that part of the remaining east-west public alley, 20 feet wide, in the block bounded by Orleans Street, (proposed 78 feet wide, and variable width) Dequindre Street, St. Joseph and Illinois Streets; also

All of the E. Forest Park Public Park, (both) 20 feet wide; and all of the east-west public alley, 20 feet wide, in the block bounded by Russell, Riopelle, Illinois, and Leland Streets; also

All of the north-south public alley, 20 feet wide; and all of the remaining north-south public alley, 18 feet wide; and all of the east-west public alley, 18 feet wide, in the block bounded by Riopelle, Orleans, Illinois, and Leland Streets; also

All of the north-south public alley, 20 feet wide; and all of the east-west public alley, 20 feet wide, in the block bounded by Russell, Riopelle, and Leland Streets, and Alexandrine Avenue; also

All of the north-south public alley, 20 feet wide; and all of the east-west public alley, 20 feet wide, in the block bounded by Riopelle, Orleans, and Leland Streets, and Alexandrine Avenue; also

All that part of the remaining east-west public alley, 20 feet wide, in the block bounded by Orleans Streets, (proposed 78 feet wide) Dequindre Street, Leland Street, and Alexandrine Avenue; also

All of the north-south public alley, 20 feet wide, in the block bounded by Russell and Riopelle Streets, Alexandrine Avenue, and Superior Street; also

All of the north-south public alley, 18 and 20 feet wide; and all of the east-west public alley, 20 feet wide, in the block bounded by Riopelle and Orleans Streets, Alexandrine Avenue, and Superior Street; also

All that part of the remaining east-west public alley, 20 feet wide, in the block bounded by Orleans Street, (proposed 78 feet wide) Dequindre Street, Alexandrine Avenue and Superior Street; also

All of the north-south public alley, 18 feet wide; and all of the north-south public alley, 20 feet wide; and all of the east-west public alley, 18 feet wide, in the block bounded by Russell, Riopelle, and Superior Streets, and Willis Avenue; also

All of the north-south public alley, 20 feet wide; and all of the east-west public alley, 16 feet wide, in the block bounded by Riopelle, Orleans, and Superior Streets, and Willis Avenue; also

All that part of the remaining north-south public alley, 16.6 and 26.6 feet wide (a/k/a Wallick Place, having been deeded to the City on July 10, 1900 — J.C.C. pp. 545-46); and all of the north-south public alley, 10 feet wide (having been deeded to the City on July 10, 1900

STATE OF MICHIGAN) ss. SHORT FORM - TRUE COPY CERTIFICATE
CITY OF DETROIT)

I, JEFFERY D. BLAINE, DEPUTY CITY CLERK of the City of Detroit, do hereby certify that the annexed paper is a True Copy of a Resolution

adopted by the City Council on November 22nd 1989

and approved by the Mayor on December 7th 1989

as appears from the Journal of said City Council, on file in my office.

Forest Pk. Rehab Project No. 2

MAP ATTACHED
LI 21485
PA 150
Rec'd Jan 8, 1990

Wayne

IN WITNESS WHEREOF, I have hereunto set my hand and affixed the Corporate Seal of said City, at Detroit, on

January 5th 1990

Jeffery D Blaine
Deputy City Clerk

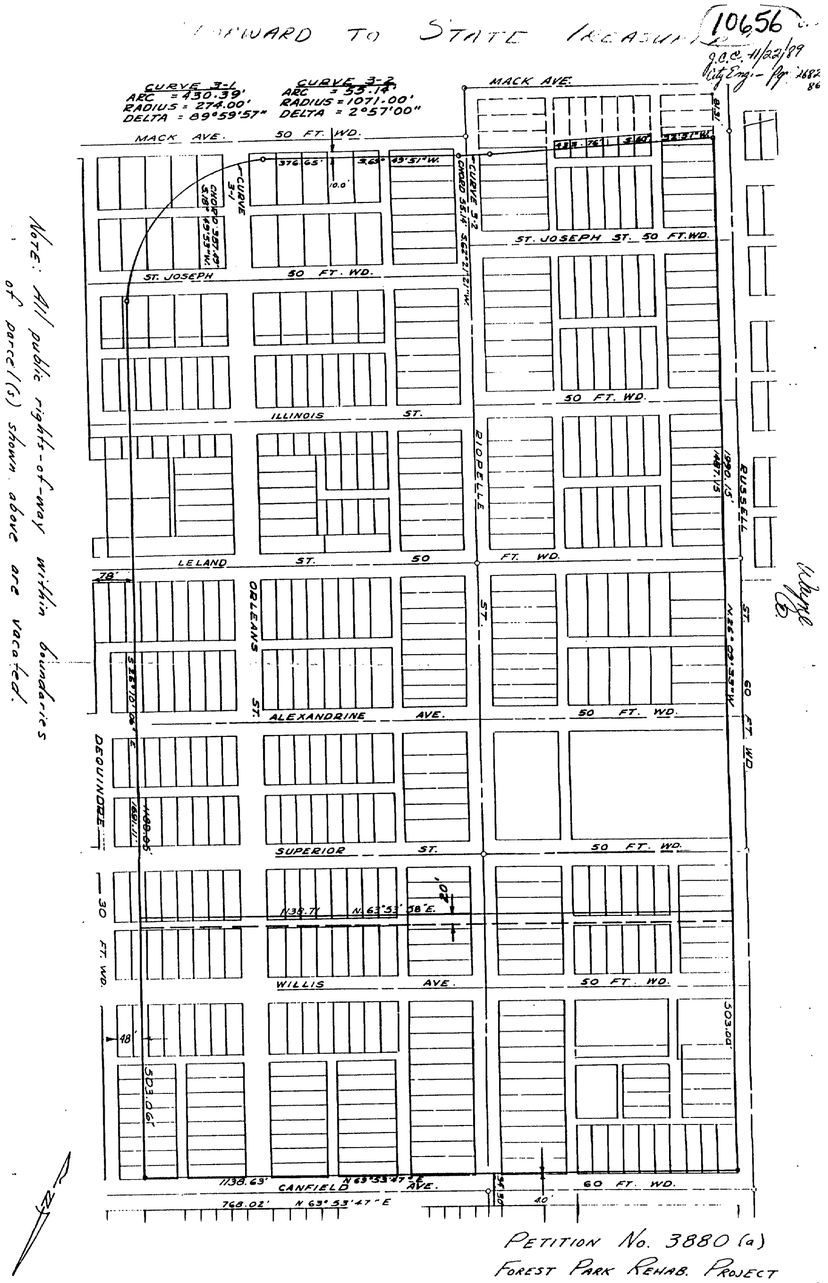
149 11017
369 10019
469 10597
700 10598
750 10656
9781 10758
9973 11206

10656

J.C.C. 4/25/89
City Engr. - 1/9 1882 86

FORWARD TO STATE TREASURER

NOTE: All public rights-of-way (s) shown are within the boundaries of vacated



PETITION No. 3880 (a)
FOREST PARK REHAB. PROJECT
No. 2

ClibPDF - www.fastio.com

16 X

ClibPDF - www.fastio.com