J. A. MATTHEWS
MOUNT ELMO SUBDIVISION

OF THE WESTERLY 5 ACRES OF THE SOUTHERLY 10 ACRES OF THE EAST 1/2 OF THE SOUTH EAST 1/4 OF SECTION 18 T. 1 S. R. 11 E.
WAYNE COUNTY, MICHIGAN.

DEDICATION

KNOW ALL MEN BY THESE PRESENTS that we John A. Matthews as proprietor, and Ida Hurst Matthews his wife, have caused the land embraced in the annexed plat to be surveyed, laid out and platted, to be known as J. A. Matthews Mount Elmo Subdivision of the westerly 5 acres of the southerly 10 acres of the East 1/2 of the South East 1/4 of Section 18 T. 1 S. R. 11 E. Wayne County Michigan and that the streets and alleys as shown on said plat are hereby dedicated to the use of the public.

Signed and Sealed in Presence of

Tillie Matthews } John A. Matthews [L.S.]
Frederick R. Fenton } Ida Hurst Matthews [L.S.]

STATE OF MICHIGAN } ss.
COUNTY OF WAYNE }

On this 22d (twenty second) day of April 1893, before me, a Notary Public in and for said county, personally came the above named John A. Matthews and Ida Hurst Matthews his wife, known to me to be the persons who executed the above dedication and acknowledged the same to be their free act and deed.

Frederick R. Fenton
Notary Public, Wayne Co., Mich.

DESCRIPTION OF LAND PLATTED

The land embraced in the annexed plat of J. A. Matthews Mount Elmo Subdivision of the westerly 5 acres of the southerly 10 acres of the East 1/2 of the South East 1/4 of Section 18 T. 1 S. R. 11 E. Wayne County Michigan is described as follows: A piece of land beginning at a stake distant 660.9 feet West from the Section Corner between Sections 17, 18, 19 & 20. Thence North 330.50 feet to a stake. Thence West 660.9 feet to a stake. Thence South 330.50 feet to a stake. Thence East 660.9 feet to the place of beginning.

Milo H. Davis
Surveyor

SURVEYOR'S CERTIFICATE

I hereby certify that the plat hereon delineated is a correct one and that permanent monuments consisting of oak stakes 1 1/4 inch square and 15 inches long have been planted at points marked thus ○ as thereon shown at all angles in the boundaries of the land platted and at all intersections of streets or streets and alleys.

Milo H. Davis
Surveyor.



T. 1 S. R. 11 EAST.
660.9 WEST.

SCALE. 1 INCH = 100 FEET

STATE OF MICHIGAN } ss
COUNTY OF WAYNE }

We Elgin A. Heames Dep. Register of Deeds, and Milo H. Davis Surveyor, hereby certify that we have each carefully compared this copy with the original plat of J. A. Matthews Mount Elmo Subdivision of the westerly 5 acres of the southerly 10 acres of the East 1/2 of the South East 1/4 of Section 18 T. 1 S. R. 11 E. Wayne County Michigan and that it is an exact copy thereof and of the whole of such original map or plat.

Elgin A. Heames Dep. Register of Deeds
Milo H. Davis Surveyor

Examined and Approved
May 4th 1893
D. B. Ainger
Deputy Auditor General

AND FILED
...AL'S OFFICE
May 9 1893
D. B. Ainger

STATE OF MICHIGAN } ss
COUNTY OF WAYNE }

We Elgin A. Heames Dep. Register of Deeds, and Milo H. Davis Surveyor, hereby certify that we have each carefully compared the annexed copy with the plat of J. A. Matthews Mount Elmo Subdivision of the westerly 5 acres of the southerly 10 acres of the East 1/2 of the South East 1/4 of Section 18 T. 1 S. R. 11 E. Wayne County Michigan now of record in the office of said Register of Deeds, and that it is a true transcript therefrom and of the whole of such record.

Elgin A. Heames Dep. Register of Deeds
Milo H. Davis Surveyor

MILO H. DAVIS
CIVIL ENGINEER
& SURVEYOR
55 W FORT ST
DETROIT MICH.

May 6th 3
58 1/8 plats
Elgin A. Heames Dep.

1083

J. A. MATTHEWS
MOUNT ELMO SUBDIVISION

of the WESTERLY 5 ACRES of the SOUTHERLY 10 ACRES of the EAST 1/2 of the SOUTH EAST 1/4 of SECTION 18 T. 1 S. R. 11 E.
WAYNE COUNTY, MICHIGAN.

DEDICATION

KNOW ALL MEN BY THESE PRESENTS that we John A Matthews as proprietor, and Ida Hurst Matthews his wife, have caused the land embraced in the annexed plat to be surveyed, laid out and platted, to be known as J. A. Matthews Mount Elmo Subdivision of the westerly 5 acres of the southerly 10 acres of the East 1/2 of the South East 1/4 of Section 18 T. 1 S. R. 11 E. Wayne County, Michigan and that the streets and alleys as shown on said plat are hereby dedicated to the use of the public.

Signed and Sealed in Presence of

Tillie Matthews } John A. Matthews [L.S.]
Frederick R. Fenton } Ida Hurst Matthews [L.S.]

STATE OF MICHIGAN } ss.
COUNTY OF WAYNE }

On this 22d (twenty second) day of April 1893, before me, a Notary Public in and for said county, personally came the above named John A Matthews and Ida Hurst Matthews his wife, known to me to be the persons who executed the above dedication and acknowledged the same to be their free act and deed.

Frederick R. Fenton
Notary Public, Wayne Co., Mich.

DESCRIPTION OF LAND PLATTED

The land embraced in the annexed plat of J. A. Matthews Mount Elmo Subdivision of the westerly 5 acres of the southerly 10 acres of the East 1/2 of the South East 1/4 of Section 18 T. 1 S. R. 11 E. Wayne County Michigan is described as follows: A piece of land beginning at a stake distant 660.9 feet West from the Section Corner between Sections 17, 18, 19 & 20. Thence North 330.50 feet to a stake. Thence West 660.9 feet to a stake. Thence South 330.50 feet to a stake. Thence East 660.9 feet to the place of beginning.

Milo H. Davis
Surveyor

SURVEYOR'S CERTIFICATE

I hereby certify that the plat hereon delineated is a correct one and that permanent monuments consisting of oak stakes 1 1/4 inch square and 15 inches long have been planted at points marked thus O as thereon shown at all angles in the boundaries of the land platted and at all intersections of streets or streets and alleys.

Milo H. Davis
Surveyor.



T. 1 S. R. 11 EAST.
GEO. WEST.



SCALE. 1 INCH = 100 FEET

STATE OF MICHIGAN } ss
COUNTY OF WAYNE }

We Elgin A. Heames Dep.

Register of Deeds, and Milo H. Davis Surveyor, hereby certify that we have each carefully compared this copy with the original plat of J. A. Matthews Mount Elmo Subdivision of the westerly 5 acres of the southerly 10 acres of the East 1/2 of the South East 1/4 of Section 18 T. 1 S. R. 11 E. Wayne County, Michigan and that it is an exact copy thereof and of the whole of such original map or plat.

Elgin A. Heames Dep. Register of Deeds
Milo H. Davis Surveyor

STATE OF MICHIGAN } ss
COUNTY OF WAYNE }

We Elgin A. Heames Dep.

Register of Deeds, and Milo H. Davis Surveyor, hereby certify that we have each carefully compared the annexed copy with the plat of J. A. Matthews Mount Elmo Subdivision of the westerly 5 acres of the southerly 10 acres of the East 1/2 of the South East 1/4 of Section 18 T. 1 S. R. 11 E. Wayne County Michigan now of record in the office of said Register of Deeds, and that it is a true transcript therefrom and of the whole of such record.

Elgin A. Heames Dep. Register of Deeds
Milo H. Davis Surveyor

Examined and Approved
May 4th 1893
D. B. Ainger
Deputy Auditor General

May 9 1893
D. B. Ainger

MILO H. DAVIS
CIVIL ENGINEER
& SURVEYOR
55 W FORT ST
DETROIT
MICH

May 6th 3
320 58 1/8 Plats
Elgin A. Heames Dep.

1083