40410

1105

HENRY HEAMES SUBDIVISION.

of Lots 2 and 3, and East part of 4 and 5, Brevoort Farm, North of Fort St.

CITY OF DETROIT. WAYNE CO.,

MICHIGAN.

Mason L. Brown
Civil Engineer & Surveyor
22-27 Hodges Blk.
Detroit, Mich.

Scale 50 feet per Inch



The Property hereon platted is described as follows:- Beginning at the South East corner of lot 3, of the Sub. of the Brevoort Farm, City of Detroit Wayne Co. Michigan, Thence along the Easterly line of lots 3, 4 and 5, of said Sub. N.28°W 342.30 feet, to the North East corner of lot 5 Thence along the Northerly line of said lot 5. S.62°W. 110.00 feet. Thence S.28°E 356.22 feet, to the South West corner of lot 2, Thence along the Southerly line of lots 2 and 3. N.60°E. 110.00 feet to the point of beginning.

I hereby certify that the above Plat is correct, and that Monuments consisting of Oak Stakes 1¼ inches square and 15 inches long have been placed in the Ground at all angles in the Boundaries, and at the intersection of all Streets or Streets and Alleys, as shown on plat by ○.

Detroit, Oct 2nd 1893.

Mason L. Brown
Engineer and Surveyor.

KNOW ALL MEN BY THESE PRESENTS, that We Henry Heames and Hannah M.K. Heames his wife Have caused the land embraced in the above plat to be surveyed, laid out and platted, to be known as Henry Heames Subdivision of Lots 2 and 3, and East part of 4 and 5, Brevoort Farm North of Fort St. City of Detroit Wayne Co., Michigan, and that the Streets and Alleys shown on said plat are hereby dedicated to the use of the public.

Witness our hands and seals this the 2nd day of October A. D., Eighteen Hundred and Ninety Three

In presence of: Henry Heames [L.S.]
Elgin A. Heames — Hannah M. K. Heames [L.S.]
Andrew C. Kramer

VACATED BY RESOLUTION OF
VOUCHER No.

STATE OF MICHIGAN, } ss.
COUNTY OF Wayne }

On this, the 2nd day of October 1893, before me, a Notary Public in and for said county, personally appeared the above named Henry Heames and Hannah M.K. Heames his wife known to me to be the same persons who executed the above dedication, and who acknowledged the same to be their free act and deed.

Elgin A. Heames Notary Public.
Wayne County, Michigan.

FORT STREET N.60°E. 100 FT. WD.

APPROVED Oct 17th 1893.

John McVicar
James Dean
Jacob Guthard
} BOARD OF PUBLIC WORKS, CITY OF DETROIT, WAYNE CO., MICHIGAN.

STATE OF MICHIGAN, } ss.
County of Wayne }

We Elgin A. Heames Dep. Register of Deeds, and Mason L. Brown Surveyor, hereby certify that we have each carefully compared this copy with the original plat of Henry Heames Subdivision of Lots 2 and 3, and East part of 4 and 5, Brevoort Farm North of Fort St. City of Detroit Wayne Co. Michigan and that it is an exact copy thereof and of the whole of such original map or plat.

Elgin A. Heames Dep. Register of Deeds.
Mason L. Brown Surveyor.

Examined and Approved
Oct. 14th 1893.
D. B. Ainger
Deputy Auditor General.

REG. No 2174

STATE OF MICHIGAN, } ss.
County of Wayne }

We Elgin A. Heames Dep. Register of Deeds, and Mason L. Brown Surveyor, hereby certify that we have each carefully compared the annexed copy with the plat of Henry Heames Subdivision of Lots 2 and 3, and East part of 4 and 5, Brevoort Farm North of Fort St. City of Detroit Wayne Co. Michigan now of record in the office of said Register of Deeds, and that it is a true transcript therefrom, and of the whole of such record.

Elgin A. Heames Dep. Register of Deeds.
Mason L. Brown Surveyor.

RECEIVED AND FILED IN AUDITOR GENERAL'S OFFICE
Oct 21 1893
D. B. Ainger
Deputy Auditor General.

Register of Deeds Office } ss.
Wayne County,

This instrument was received for record this 19th day of Oct. 1893 at 3:00 o'clock P.M. and recorded in Liber 19 of Plats on page 20 as proper certificate was furnished in compliance with Sect. 135, of Senate Bill No. 199 File 212, Act of 1893.

Elgin A. Heames
Dep. Register of Deeds.

1105

HENRY HEAMES SUBDIVISION

of Lots 2 and 3, and East part of 4 and 5, Brevoort Farm, North of Fort St.

CITY OF DETROIT. WAYNE CO.,

MICHIGAN.

Mason L. Brown
Civil Engineer & Surveyor
82 & 83 Hendrie Blk.
Detroit, Mich.

Scale 50 Feet per Inch



The Premises hereon platted are bounded & described as follows: Beginning at a point in the East line of Lot 3 of the Subdivision of the Brevoort Farm, City of Detroit, Wayne Co. Michigan, Thence along the Eastern line of Lots 3 and 2, South 340.8 feet, to the North East corner of Lot 5

Thence along the Northerly line of said Lot 5 S 88° W 100 feet. Thence S 0° E 65.22 feet, to the South West corner of Lot 5. Thence along the Southern line of Lots 5 and 3, N 88° E, 100 feet to the point of beginning,

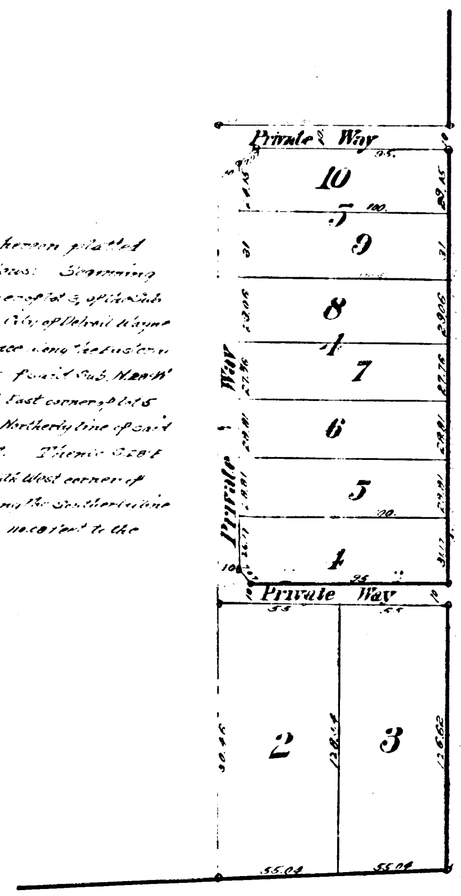

VACATED BY RESOLUTION
OF
COMMON COUNCIL

I hereby certify that the above Plat is correct, and that Monuments consisting of Oak Stakes 1x1 inches square and 15 inches long have been placed in the Ground at all angles in the Boundaries, and at the intersection of all Streets or Streets and Alleys, as shown on plat by O.

Detroit, Oct 2nd 1893.

Mason L. Brown
Engineer and Surveyor.

KNOW ALL MEN BY THESE PRESENTS, that We Henry Heames and Hannah M. M. Heames his wife

Have caused the land embraced in the above plat to be surveyed, laid out and platted, to be known as Henry Heames Subdivision of Lots 2 and 3 and East part of 4 and 5 of Brevoort Farm, North of Fort St. City of Detroit, Wayne Co., Mich. and that the Streets and Alleys shown on said plat are hereby dedicated to the use of the public.

Witness our hands and seals this the 2nd day of October A. D., Eighteen Hundred and Ninety Three

In presence of:

E. Elgin A. Heames — Henry Heames [L.S.]

Elgin A. Heames — Hannah M. M. Heames [L.S.]

STATE OF MICHIGAN } ss.
COUNTY OF Wayne }

On this, the 2nd day of October 1893, before me, a Notary Public in and for said county, personally appeared the above named Henry Heames and Hannah M. M. Heames his wife known to me to be the same persons who executed the above dedication, and who acknowledged the same to be their free act and deed.

Elgin A. Heames Notary Public.
Wayne County, Michigan.

FORT STREET N. 60 FT. WD.

Oct 1st 1893.

John McVicar
Jasper Deuy
Albert Gallard
} BOARD OF PUBLIC WORKS, CITY OF DETROIT, WAYNE CO., MICHIGAN.

STATE OF MICHIGAN } ss.
County of Wayne }

We Elgin A. Heames Dep. Register of Deeds, and Mason L. Brown Surveyor, hereby certify that we have each carefully compared this copy with the original plat of Henry Heames Subdivision of Lots 2 and 3 and East part of 4 and 5, Brevoort Farm North of Fort St. City of Detroit Wayne Co. Michigan and that it is an exact copy thereof and of the whole of such original map or plat.

Elgin A. Heames Dep. Register of Deeds.
Mason L. Brown Surveyor.

Examined and Approved
Oct. 14th 1893.
D. B. Auger
Deputy Auditor General.

RECEIVED [illegible]
Oct 21 1893
D. McKinzie

Register of Deeds Office } ss.
Wayne County,

This Instrument was received for record this 19th day of Oct 1893 at 3 P.M. and recorded in Liber 19 of Plats on page 20 as proper certificate was indorsed in compliance with Sect. 135. of Senate Bill No. 199 File 213, Act of 1893.

Elgin A. Heames
Dep. Register of Deeds.

STATE OF MICHIGAN } ss.
County of Wayne }

We Elgin A. Heames Dep. Register of Deeds, and Mason L. Brown Surveyor, hereby certify that we have each carefully compared the annexed copy with the plat of Henry Heames Subdivision of Lots 2 and 3 and East part of 4 and 5 of Brevoort Farm North of Fort St. City of Detroit Wayne Co., Michigan now of record in the office of said Register of Deeds, and that it is a true transcript therefrom, and of the whole of such record. Elgin A. Heames Dep. Register of Deeds.

Mason L. Brown Surveyor.

ClipPDF - www.fastio.com