11206

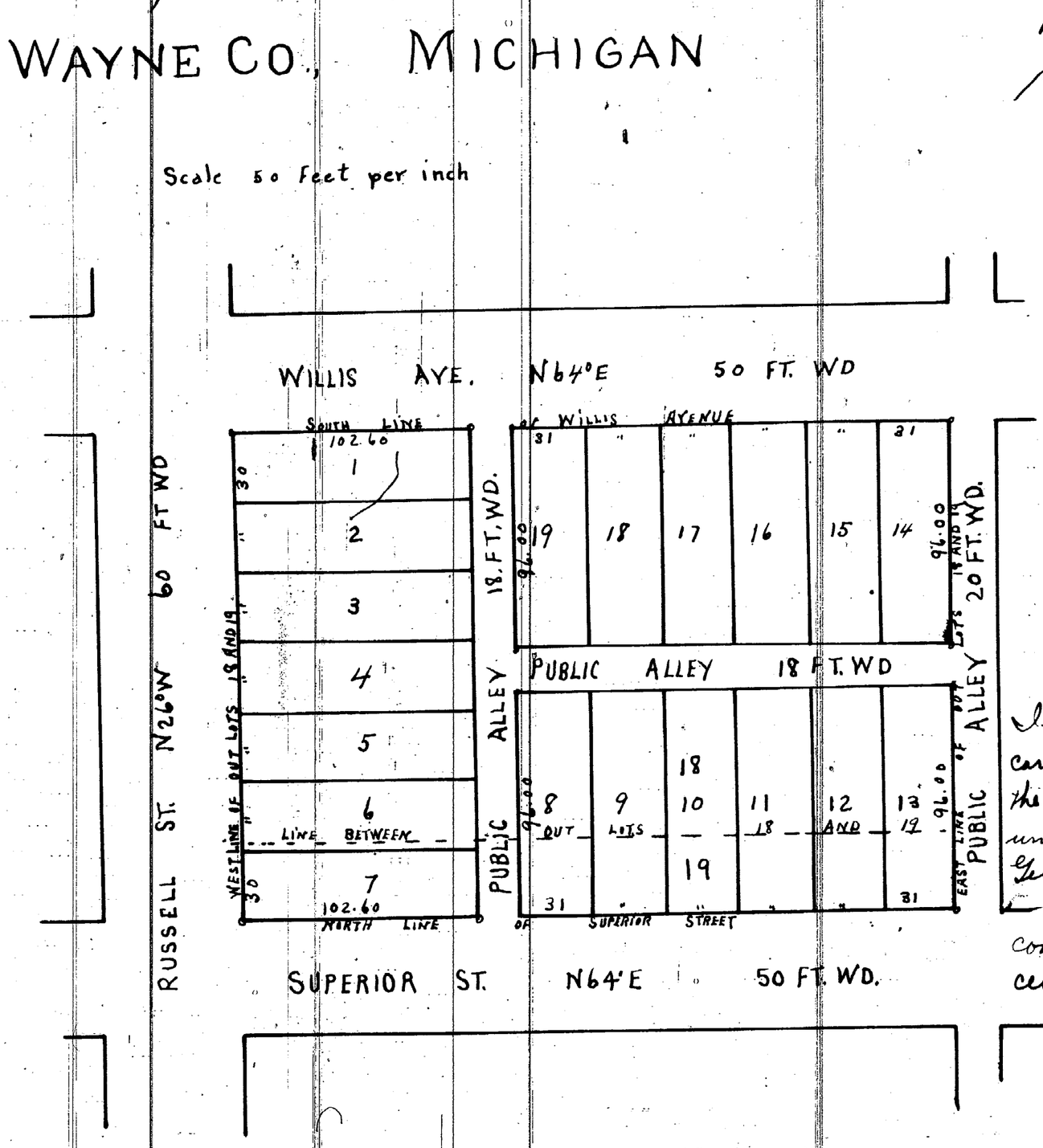
F.P. RUSSELL'S SUBDIVISION

of that part of Out Lots 18 and 19
Guoin Farm
lying between Willis Avenue and Superior Street

CITY OF DETROIT

WAYNE CO., MICHIGAN

Scale 50 Feet per inch



Mason L Brown
Civil Engineer and Surveyor
820-23 Chamber of Commerce
Detroit Michigan

I hereby certify that this plat is a correct copy of the plat now on record in the Register of Deeds office being made under the supervision of the Auditor General by tracing the plat on record and affixing thereto a carefully compared copy of the dedication and certificates

Dated this 10th day of Jany 1911
John B La Fountain
Clerk and Gen'l Dept

Examined and Approved
October 28 1898
John F Wilkinson
Deputy Auditor General

I hereby certify that the above plat is correct and that Monuments consisting of Oak Stakes 1¼ inches square and 15 inches long have been placed in the Ground at all angles in the Boundaries, and at the intersection of all Streets or Streets and Alleys as shown on plat 6 0

Detroit Oct 29th 1898
Mason L. Brown
Engineer and Surveyor.

KNOW ALL MEN BY THESE PRESENTS. that I Huldah More

Have caused the land embraced in the above plat to be surveyed, laid out and platted to be known as F.P. Russell's Subdivision of that part of Out Lots 18 + 19 Guoin Farm lying between Willis Avenue + Superior Street City of Detroit Wayne Co Michigan and that the Streets and Alleys shown on said plat are hereby dedicated to the use of the public

Witness my hand and seal this the 22nd day of October A.D. Eighteen Hundred and Ninety eight

In presence of
F. P. Russell
Thomas Hislop

Huldah More [L.S.]

STATE OF MICHIGAN } ss.
County of Wayne }

We P C. Bird Dep Register of Deeds. and Mason L. Brown Surveyor, hereby certify that we have each carefully compared this copy with the original plat of F.P. Russell's Subdivision of that Part of out Lots 18+19 Guoin Farm lying between Willis Avenue and Superior Street City of Detroit Wayne Co. Michigan and that it is an exact copy thereof and of the whole of such original map or plat

P.C. Bird Dep Register of Deeds
Mason L Brown Surveyor

STATE OF MICHIGAN } ss
COUNTY OF Wayne }

On this the 22nd day of October 1898. before me, a Notary Public in and for said county, personally appeared the above named Huldah More known to me to be the same person who executed the above dedication and who acknowledged the same to be her free act and deed

Thomas Hislop Notary Public
Wayne County Michigan

APPROVED Nov 4th 1898
D. W. N. Moreland
James McMillan
} Board of Public Works City of Detroit Wayne Co. Michigan

Register of Deeds Office } ss
Wayne County

This instrument was received for record this 5th day of November 1898 at 12.45 o'clock P.M. and recorded in Liber 21 of Plats on page 29 as proper certificate was furnished in compliance with Sect 135 of Senate Bill No. 199 File 212 Act of 1893

P C. Bird
Dep. REGISTER OF Deeds.

ClibPDF - www.fastio.com

City Engineering Department
October 20, 1989

Honorable City Council

Re: Petition No. 3880 (a) Community and Economic Development Department Forest Park Rehabilitation Project No. 2 Street and Alley Vacations in the area bounded by Russell, Dequindre, Mack, and E. Canfield.

To develop properties in Forest Park Rehabilitation Project No. 2 it is necessary to vacate several public streets and alleys in the area bounded by Russell Street, Dequindre Street, Mack Avenue, and E. Canfield Avenue.

The public street and alley closings were approved by the Department of Transportation.

Satisfactory arrangements have been made with all City departments and privately-owned utility companies.

An appropriate resolution is attached for consideration by your Honorable Body.

Respectfully submitted,
CLYDE R. HOPKINS
Director

By Council Member Ravitz:

Resolved, All of the public streets and alleys located in the Forest Park Rehabilitation Project No. 2 within a parcel of land (more particularly described later in this resolution) generally bounded by Russell Street (60 feet wide), Dequindre Street (proposed 78 feet wide and variable width), Mack Avenue (proposed variable width), and E. Canfield Avenue (proposed 64 feet wide); said public rights-of-way described as follows:

All of St. Joseph Street, 50 feet wide, lying between and abutting the east line of Russell Street (60 feet wide) and the west line of Riopelle Street (50 feet wide), also

All of St. Joseph Street, 50 feet wide, lying between and abutting the east line of Riopelle Street (50 feet wide) and the west line of Orleans Street (50 feet wide); also

All of that part of St. Joseph Street, 50 feet wide, lying between and abutting the east line of Orleans Street (50 feet wide) and the (proposed) west line of Dequindre Street (78 feet wide, and variable width); also

All of Illinois Street, 50 feet wide, lying between and abutting the east line of Russell Street (60 feet wide) and the west line of Riopelle Street (50 feet wide); also

All of Illinois Street, 50 feet wide, lying between and abutting the east line of Riopelle Street (50 feet wide) and the west line of Orleans Street (50 feet wide); also

All that part of Illinois Street, 50 feet wide, lying between and abutting the east line of Orleans Street (50 feet wide) and the (proposed) west line of Dequindre Street (78 feet wide); also

All of Leland Street, 50 feet wide, lying between and abutting the east line of Russell Street (60 feet wide) and the west line of Riopelle Street (50 feet wide); also

All of Leland Street, 50 feet wide, lying between and abutting the east line of Riopelle Street (50 feet wide) and the west line of Orleans Street (50 feet wide); also

All of Alexandrine Avenue, 50 feet wide (having been extended and widened on November 3, 1890 — Rec. Ct. File #668), lying between and abutting the east line of Russell Street (60 feet wide), and the west line of Riopelle Street (44.47 and 50 feet wide); also

All of Alexandrine Avenue, 50 feet wide (having been extended and widened on November 3, 1890 — Rec. Ct. File #668), lying between and abutting the east line of Riopelle Street (44.47 and 50 feet wide) and the west line of Orleans Street (50 feet wide); also

All that part of Alexandrine Avenue, 50 feet wide, lying between and abutting the east line of Orleans Street (50 feet wide) and the (proposed) west line of Dequindre Street (78 feet wide); also

All of Superior Street, 50 feet wide (having been opened on September 22, 1890 — Rec. Ct. File #661), lying between and abutting the east line of Russell Street (60 feet wide) and the west line of Riopelle Street (44.47 and 50 feet wide); also

All of Superior Street, 50 feet wide (having been opened on September 22, 1890 — Rec.Ct. File #661), lying between and abutting the east line of Riopelle Street (44.47 and 50 feet wide) and the west line of Orleans Street (50 feet wide); also

All that part of Superior Street, 50 feet wide (having been opened on September 22, 1890 — Rec. Ct. File #661), lying between and abutting the east line of Orleans Street (50 feet wide), and the (proposed) west line of Dequindre Street (78 feet wide); also

All of Willis Avenue, 50 feet wide (having been opened on June 13, 1884 — Rec. Ct. File #560), lying between and abutting the east line of Russell Street (60 feet wide) and the west line of Riopelle Street (50 feet wide); also

All of Willis Avenue, 50 feet wide (having been opened on June 13, 1884 — Rec. Ct. File #560), lying between and abutting the east line of Riopelle Street (50 feet wide) and the west line of Orleans Street (50 feet wide); also

All that part of Willis Avenue, 50 feet wide (having been opened on June 13, 1884 — Rec. Ct. File #560), lying between and abutting the east line of Orleans Street (50 feet wide) and the (proposed) west line of Dequindre Street (78 feet wide); also

All that part of Riopelle Street, 44.47 and 50 feet wide, lying northerly of and abutting the (proposed) north line of Mack Avenue (variable width); also lying southerly of and abutting a line 4.00 feet south of and parallel to the south line of E. Canfield Avenue (60 feet wide); also

All that part of Orleans Street 50 feet wide (having been opened and extended on May 19, 1900 as confirmed by Rec. Ct. May 22, 1900 — J.C.C. p. 381), lying northerly of and abutting the (proposed) north line of Mack Avenue (variable width); also lying southerly of and abutting a line 4.00 feet south of and parallel to the south line of E. Canfield Avenue (60 feet wide), also

All that part of the remaining north-south public alley, 20 feet wide, and all that part of the remaining north-south public alley, 15 feet wide, and the east-west public alley, 20 feet wide, in the block bounded by Russell and Riopelle Streets, (proposed variable width) Mack Avenue, and St. Joseph Street; also

All that part of the remaining north-south public alley, 20 feet wide; and all of the east-west public alley, 20 feet wide, in the block bounded by Riopelle and Orleans Streets, (proposed variable width) Mack Avenue, and St. Joseph Street; also

All that part of the remaining east-west public alley, 20 feet wide, in the block bounded by Orleans Street, (proposed variable width) Dequindre Street, (proposed variable width) Mack Avenue, and St. Joseph Street; also

All of the north-south public alley, 20 feet wide; and all of the north-south public alley, 15 feet wide; and all of the east-west public alley, 20 feet wide, in the block bounded by Russell, Riopelle, St. Joseph, and Illinois Streets; also

All of the north-south public alley, 20 feet wide; and all of the east-west public alley, 20 feet wide, in the block bounded by Riopelle, Orleans, St. Joseph, and Illinois Streets; also

All that part of the remaining east-west public alley, 20 feet wide, in the block bounded by Orleans Street, (proposed 78 feet wide, and variable width) Dequindre Street, St. Joseph and Illinois Streets; also

All that part of the remaining north-south public alley, 10 feet wide, and all of the east-west public alley, 20 feet wide, in the block bounded by Riopelle, Illinois, and Leland Streets; also

All of the north-south public alley, 20 feet wide; and all of the remaining north-south public alley, 18 feet wide, and all of the east-west public alley, 18 feet wide, in the block bounded by Riopelle, Orleans, Illinois, and Leland Streets; also

All of the north-south public alley, 20 feet wide; and all of the east-west public alley, 20 feet wide, in the block bounded by Russell, Riopelle, and Leland Streets, and Alexandrine Avenue; also

All of the north-south public alley, 20 feet wide; and all of the east-west public alley, 20 feet wide, in the block bounded by Riopelle, Orleans, and Leland Streets, and Alexandrine Avenue; also

All that part of the remaining east-west public alley, 20 feet wide, in the block bounded by Orleans Streets, (proposed 78 feet wide) Dequindre Street, Leland Street, and Alexandrine Avenue; also

All of the north-south public alley, 20 feet wide, in the block bounded by Russell and Riopelle Streets, Alexandrine Avenue, and Superior Street; also

All of the north-south public alley, 18 and 20 feet wide; and all of the east-west public alley, 20 feet wide, in the block bounded by Riopelle and Orleans Streets, Alexandrine Avenue, and Superior Street; also

All that part of the remaining east-west public alley, 20 feet wide, in the block bounded by Orleans Street, (proposed 78 feet wide) Dequindre Street, Alexandrine Avenue and Superior Street; also

All of the north-south public alley, 18 feet wide; and all of the north-south public alley, 20 feet wide; and all of the east-wide public alley, 18 feet wide, in the block bounded by Russell, Riopelle, and Superior Streets, and Willis Avenue; also

All of the north-south public alley, 20 feet wide; and all of the east-west public alley, 16 feet wide, in the block bounded by Riopelle, Orleans, and Superior Streets, and Willis Avenue; also

All that part of the remaining east-west public alley, 16 feet wide, in the block bounded by Orleans Street, (proposed 78 feet wide) Dequindre Street, Superior Street, and Willis Avenue; also

All that part of the remaining north-south public alley, 16.6 and 26.6 feet wide (a/k/a Wallick Place, having been deeded to the City on July 10, 1900 — J.C.C. pp. 545-46); and all of the north-south public alley, 10 feet wide (having been deeded to the City on July 10, 1900

STATE OF MICHIGAN) ss. SHORT FORM - TRUE COPY CERTIFICATE
CITY OF DETROIT)

I, JEFFERY D. BLAINE, DEPUTY CITY CLERK of the City of Detroit, do hereby certify that the annexed paper is a True Copy of a Resolution

adopted by the City Council on November 22nd 1989

and approved by the Mayor on December 7th 1989

as appears from the Journal of said City Council, on file in my office.

Forest Park Rehab Project No. 2

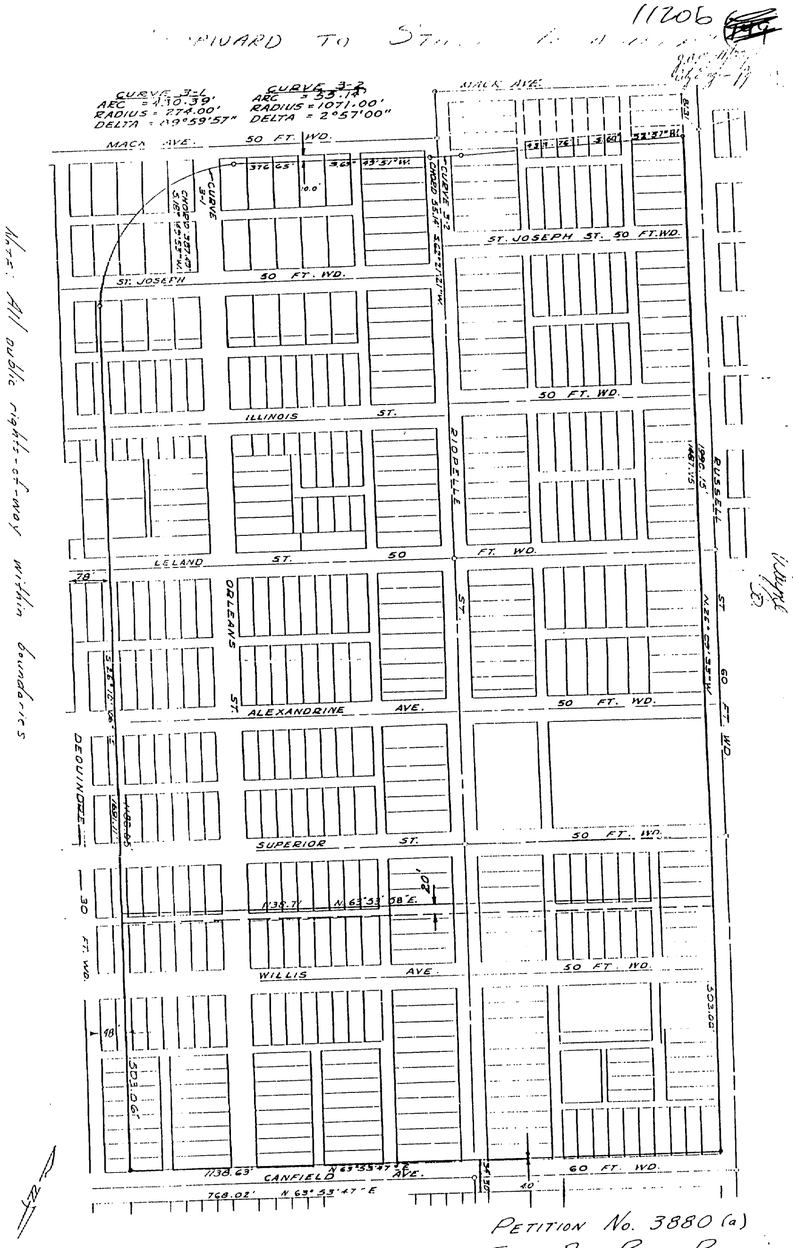
MAP ATTACHED
LI 24485
PA 150
REC'D JAN 8, 1990

IN WITNESS WHEREOF, I have hereunto set my hand and affixed the Corporate Seal of said City, at Detroit, on

January 5th, 1990

Jeffery D Blaine
Deputy City Clerk

149 10017
369 10019
469 10597
700 10598
750 10656
9781 10758
9973 11206



PETITION No. 3880 (a)
FOREST PARK REHAB. PROJECT
No. 2

ClibPDF - www.fastio.com

City Engineering Department
October 20, 1989

Honorable City Council:

Re: Petition No. 3880 (a) Community and Economic Development Department Forest Park Rehabilitation Project No. 2 Street and Alley Vacations in the area bounded by Russell, Dequindre, Mack, and E. Canfield.

To develop properties in Forest Park Rehabilitation Project No. 2 it is necessary to vacate several public streets and alleys in the area bounded by Russell Street, Dequindre Street, Mack Avenue, and E. Canfield Avenue.

The public street and alley closings were approved by the Department of Transportation.

Satisfactory arrangements have been made with all City departments and privately-owned utility companies.

An appropriate resolution is attached for consideration by your Honorable Body.

Respectfully submitted,
CLYDE R. HOPKINS
Director

By Council Member Ravitz:

Resolved, All of the public streets and alleys located in the Forest Park Rehabilitation Project No. 2 within a parcel of land (more particularly described later in this resolution) generally bounded by Russell Street (60 feet wide), Dequindre Street (proposed 78 feet wide and variable width), Mack Avenue (proposed variable width), and E. Canfield Avenue (proposed 64 feet wide); said public rights-of-way described as follows:

All of St. Joseph Street, 50 feet wide, lying between and abutting the east line of Russell Street (60 feet wide) and the west line of Riopelle Street (50 feet wide); also

All of St. Joseph Street, 50 feet wide, lying between and abutting the east line of Riopelle Street (50 feet wide) and the west line of Orleans Street (50 feet wide); also

All of that part of St. Joseph Street, 50 feet wide, lying between and abutting the east line of Orleans Street (50 feet wide) and the (proposed) west line of Dequindre Street (78 feet wide, and variable width); also

All of Illinois Street, 50 feet wide, lying between and abutting the east line of Russell Street (60 feet wide) and the west line of Riopelle Street (50 feet wide); also

All of Illinois Street, 50 feet wide, lying between and abutting the east of Riopelle Street (50 feet wide) and the west line of Orleans Street (50 feet wide); also

All that part of Illinois Street, 50 feet wide, lying between and abutting the east line of Orleans Street (50 feet wide) and the (proposed) west line of Dequindre Street (78 feet wide); also

All of Leland Street, 50 feet wide, lying between and abutting the east line of Russell Street (60 feet wide) and the west line of Riopelle Street (50 feet wide); also

All of Leland Street, 50 feet wide, lying between and abutting the east line of Riopelle Street (50 feet wide) and the west line of Orleans Street (50 feet wide); also

All of Alexandrine Avenue, 50 feet wide (having been extended and widened on November 3, 1890 — Rec. Ct. File #668), lying between and abutting the east line of Russell Street (60 feet wide), and the west line of Riopelle Street (44.47 and 50 feet wide); also

All of Alexandrine Avenue, 50 feet wide (having been extended and widened on November 3, 1890 — Rec. Ct. File #668), lying between and abutting the east line of Riopelle Street (44.47 and 50 feet wide) and the west line of Orleans Street (50 feet wide); also

All that part of Alexandrine Avenue, 50 feet wide, lying between and abutting the east line of Orleans Street (50 feet wide) and the (proposed) west line of Dequindre Street (78 feet wide); also

All of Superior Street, 50 feet wide (having been opened on September 22, 1890 — Rec. Ct. File #661), lying between and abutting the east line of Russell Street (60 feet wide) and the west line of Riopelle Street (44.47 and 50 feet wide); also

All of Superior Street, 50 feet wide (having been opened on September 22, 1890 — Rec. Ct. File #661), lying between and abutting the east line of Riopelle Street (44.47 and 50 feet wide) and the west line of Orleans Street (50 feet wide); also

All that part of Superior Street, 50 feet wide (having been opened on September 22, 1890 — Rec. Ct. File #661), lying between and abutting the east line of Orleans Street (50 feet wide), and the (proposed) west line of Dequindre Street (78 feet wide); also

All of Willis Avenue, 50 feet wide (having been opened on June 13, 1884 — Rec. Ct. File #560), lying between and abutting the east line of Russell Street (60 feet wide) and the west line of Riopelle Street (50 feet wide); also

All of Willis Avenue, 50 feet wide (having been opened on June 13, 1884 — Rec. Ct. File #560), lying between and abutting the east line of Riopelle Street (50 feet wide) and the west line of Orleans Street (50 feet wide); also

All that part of Willis Avenue, 50 feet wide (having been opened on June 13, 1884 — Rec. Ct. File #560), lying between and abutting the east line of Orleans Street (50 feet wide) and the (proposed) west line of Dequindre Street (78 feet wide); also

All that part of Riopelle Street, 44.47 and 50 feet wide, lying northerly of and abutting the (proposed) north line of Mack Avenue (variable width); also lying southerly of and abutting a line 4.00 feet south of and parallel to the south line of E. Canfield Avenue (60 feet wide); also

All that part of Orleans Street, 50 feet wide (having been opened and extended on May 19, 1900 as confirmed by Rec. Ct. May 22, 1900 — J.C.C. p. 381), lying northerly of and abutting the (proposed) north line of Mack Avenue (variable width); also lying southerly of and abutting a line 4.00 feet south of and parallel to the south line of E. Canfield Avenue (60 feet wide); also

All that part of the remaining north-south public alley, 20 feet wide, and all that part of the remaining north-south public alley, 15 feet wide; and the east-west public alley, 20 feet wide, in the block bounded by Russell and Riopelle Streets, (proposed variable width) Mack Avenue, and St. Joseph Street; also

All that part of the remaining north-south public alley, 20 feet wide; and all of the east-west public alley, 20 feet wide, in the block bounded by Riopelle and Orleans Streets, (proposed variable width) Mack Avenue, and St. Joseph Street; also

All that part of the remaining east-west public alley, 20 feet wide, in the block bounded by Orleans Street, (proposed variable width) Dequindre Street, (proposed variable width) Mack Avenue, and St. Joseph Street; also

All of the north-south public alley, 20 feet wide; and all of the north-south public alley, 15 feet wide; and all of the east-west public alley, 20 feet wide, in the block bounded by Russell, Riopelle, St. Joseph, and Illinois Streets; also

All of the north-south public alley, 20 feet wide; and all of the east-west public alley, 20 feet wide, in the block bounded by Riopelle, Orleans, St. Joseph, and Illinois Streets; also

All that part of the remaining east-west public alley, 20 feet wide, in the block bounded by Orleans Street, (proposed 78 feet wide, and variable width) Dequindre Street, St. Joseph and Illinois Streets; also

All of the 2 north-south public alleys, 20 feet wide, and all of the east-west public alley, 20 feet wide, in the block bounded by Russell, Riopelle, Illinois, and Leland Streets; also

All of the north-south public alley, 20 feet wide; and all of the remaining north-south public alley, 18 feet wide; and all of the east-west public alley, 18 feet wide, in the block bounded by Riopelle, Orleans, Illinois, and Leland Streets; also

All of the north-south public alley, 20 feet wide; and all of the east-west public alley, 20 feet wide, in the block bounded by Russell, Riopelle, and Leland Streets, and Alexandrine Avenue; also

All of the north-south public alley, 20 feet wide, and all of the east-west public alley, 20 feet wide, in the block bounded by Riopelle, Orleans, and Leland Streets, and Alexandrine Avenue; also

All that part of the remaining east-west public alley, 20 feet wide, in the block bounded by Orleans Streets, (proposed 78 feet wide) Dequindre Street, Leland Street, and Alexandrine Avenue; also

All of the north-south public alley, 20 feet wide, in the block bounded by Russell and Riopelle Streets, Alexandrine Avenue, and Superior Street; also

All of the north-south public alley, 18 and 20 feet wide; and all of the east-west public alley, 20 feet wide, in the block bounded by Riopelle and Orleans Streets, Alexandrine Avenue, and Superior Street; also

All that part of the remaining east-west public alley, 20 feet wide, in the block bounded by Orleans Street, (proposed 78 feet wide) Dequindre Street, Alexandrine Avenue and Superior Street; also

All of the north-south public alley, 18 feet wide; and all of the north-south public alley, 20 feet wide; and all of the east-wide public alley, 18 feet wide, in the block bounded by Russell, Riopelle, and Superior Streets, and Willis Avenue; also

All of the north-south public alley, 20 feet wide; and all of the east-west public alley, 16 feet wide, in the block bounded by Riopelle, Orleans, and Superior Streets, and Willis Avenue; also

All that part of the remaining east-west public alley, 16 feet wide, in the block bounded by Orleans Street, (proposed 78 feet wide) Dequindre Street, Superior Street, and Willis Avenue; also

All that part of the remaining north-south public alley, 16.6 and 26.6 feet wide (a/k/a Wallick Place, having been deeded to the City on July 10, 1900 — J.C.C. pp. 545-46); and all of the north-south public alley, 10 feet wide (having been deeded to the City on July 10, 1900

STATE OF MICHIGAN) ss. SHORT FORM - TRUE COPY CERTIFICATE
CITY OF DETROIT)

I, JEFFERY D. BLAINE, DEPUTY CITY CLERK of the City of Detroit, do hereby certify that the annexed paper is a True Copy of a Resolution

adopted by the City Council on November 22nd 1989

and approved by the Mayor on December 7th 1989

as appears from the Journal of said City Council, on file in my office.

Forest Park Rehab Project No. 2
Wayne

MAP ATTACHED
LI 24485
PA 150
REC'D JAN 8, 1990

IN WITNESS WHEREOF, I have hereunto set my hand and affixed the Corporate Seal of said City, at Detroit, on

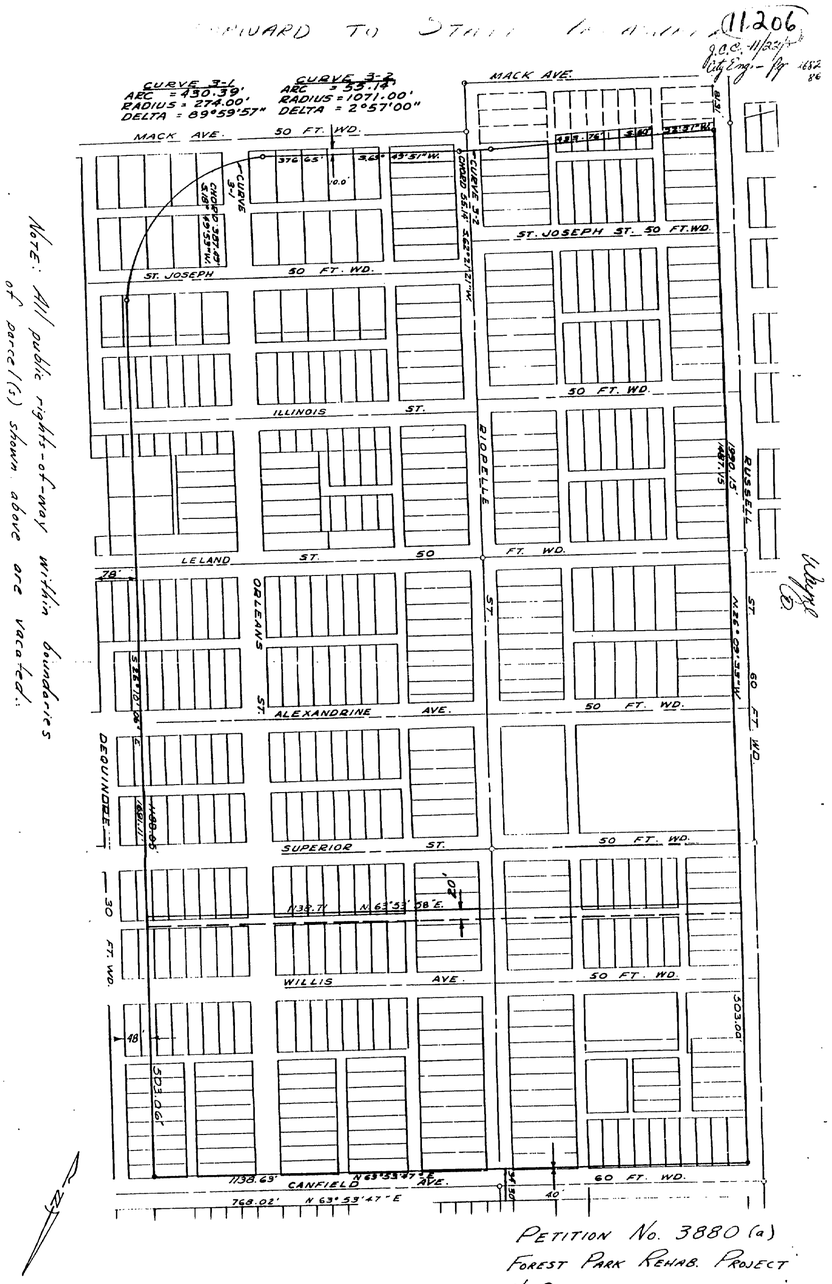
January 5th, 1990

Jeffery D. Blaine
Deputy City Clerk

149 10017
369 10019
465 10597
700 10598
750 10656
9781 10758
9973 11206

11206

11206
J.C.C. 11/22/89
City Engr. - Pgs 482-86



PETITION NO. 3880 (a)
FOREST PARK REHAB. PROJECT
NO. 2

ClibPDF - www.fastio.com

16 X

ClibPDF - www.fastio.com

ClibPDF - www.fastio.com