1125

SUBDIVISION

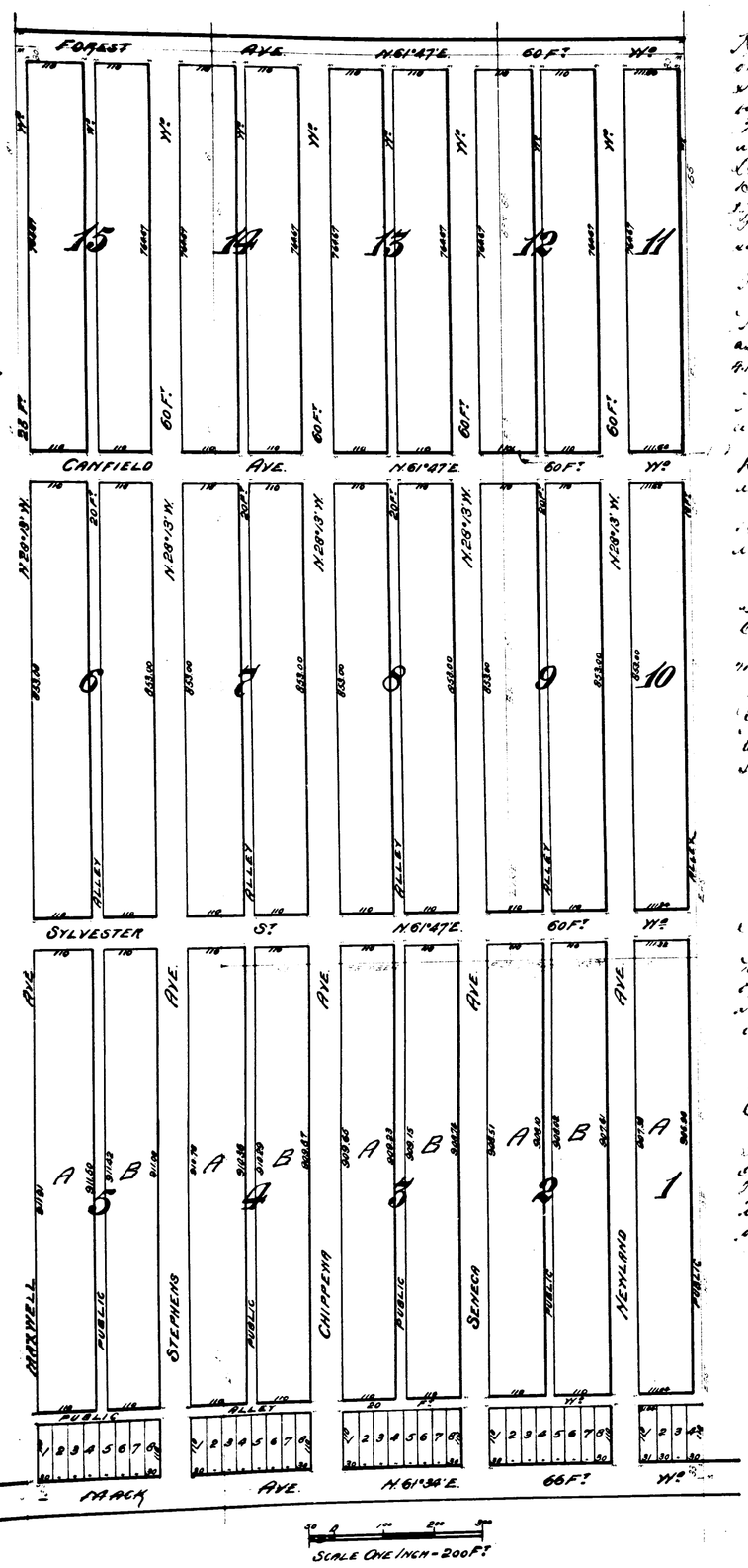
OF THAT PART OF THE COOK FARM PRIVATE CLAIMS 27, 153, 155 & 180 BETWEEN MACK & FOREST AVE'S DETROIT, MICH.

436 J-6

Register of Deeds Office } ss.
Wayne County,
This instrument was received for record this 5
day of April 1895 at 8 o'clock
and recorded in Liber 19
of Plats on page 76 as witness my hand and seal of office
Register of Deeds

ORDER OF VACATING.

The Common Council by Resolution Vacated All that part of Seneca Ave. 60 feet wide, lying between the north line of Canfield Ave. and south line of Forest Ave. and all public alleys in blocks 12 and 13 of this plat.
Oct. 16th/17--Filed Oct. 27th/17.
Voucher No. 22-1917.



Know all men by these presents That we the Cook Farm Company Limited a partnership Limited organized under the laws of the State of Michigan by Edmund J. Penn Chairman & George H. Hethorp Secretary, James M. Jones & Helen N. Meredith Guardians of Merrill & Keene Clark, adult heirs by decree of the Circuit Court for the County of Wayne in Chancery, entered December 24th 1893 Albert M. Henry (widower) Helen N. Meredith nee Newland James Joy Guardian of Mary J. Newland a minor duly authorized by decree of the Circuit Court for the County of Wayne in Chancery entered December 24th 1893 all of Detroit Wayne County, Michigan, & James M. Buckley & Adelaide Shackford Buckley his wife of Morristown, New Jersey, have caused to be made for record this map or plan of subdivision of that part of the Cook Farm Private Claims 27, 153, 155 & 180 between Mack & Forest Avenues & Chippewa & Crane Streets in the City of Detroit Michigan by Thomas Cameron & Son Surveyors and hereby add to the same & dedicate the Streets & Alleys shown for the use of the public

In Presence of
M. L. Meredith
as to W.H.H. & H.N.M. Jones & W.H.H. H.N.M. Newland Jas.

Nel. L. C. Mara
as to Cook Farm Co. Signatures

L. Regant Walker
as to all

Geo. Hethorp
as to E.J.P. & E.N.B.

Witness our hands & seals this 21st day of December A.D. Eighteen Hundred & Ninety Three
The Cook Farm Company Limited
by Edmund J. Penn Chairman
Geo. H. Hethorp Secty
Helen N. Meredith
Guardian of Merrill A. Keene
Albert M. Henry
Helen N. Meredith
James Joy
Guardian of Mary Newland
James M. Buckley
by Albert M. Henry his Atty in fact
Adelaide S. Buckley
by Albert M. Henry her Atty in fact

State of Michigan }
County of Wayne } On this 24th day of December A.D. Eighteen Hundred & Ninety Three before me the Subscriber a Notary Public in and for said County personally came and appeared Edmund J. Penn Chairman & George H. Hethorp Secretary of The Cook Farm Company Limited Albert M. Henry & Helen N. Meredith Guardians of Merrill A. Keene Albert M. Henry Helen N. Meredith & James Joy Guardian of Mary J. Newland a minor & known to me to be the same persons who executed the above instrument & who acknowledged the same to be their free act & deed

L. Regant Walker
Notary Public Wayne Co. Mich.

Filed and recorded
Mch. 1st 1895
at 8 o'clock A.M.
H. W. Hanes
Deputy

State of Michigan }
County of Wayne } ss.
On the PC Bond Dpty Register of Deeds was Thomas Cameron & Son Surveyors
made oath that they have each carefully compared the copy with the original plat of the Subdivision of that part of the Cook Farm Private Claims 27, 153, 155 & 180 between Mack & Forest Avenues & Chippewa & Crane Streets in the City of Detroit Michigan & that it is an exact copy thereof & of the whole of such original plat

PC Bond Dpty Register of Deeds
Thomas Cameron & Son Surveyors

State of Michigan }
County of Wayne } ss.
On PC Bond Dpty Register of Deeds was Thomas Cameron & Son Surveyors who made oath that they have each carefully compared the annexed copy with the plat of the Subdivision of that part of the Cook Farm Private Claims 27, 153, 155 & 180 between Mack & Forest Avenues & Crane Streets in the City of Detroit Michigan now of record in the office of said Register of Deeds & that it is a true transcript therefrom & of the whole of such record

PC Bond Dpty Register of Deeds
Thomas Cameron & Son Surveyors

Examined and Approved
Mch. 1st 1895
H. W. Hanes
Deputy

Approved Feby 21st 1895
James Dean
Board of Public Works
City of Detroit

STATE OF MICH. AUDITOR GENERAL'S OFFICE
June 6 1896
Deputy Auditor General

State of Michigan }
County of Wayne } ss.
I hereby certify that the plat of the subdivision of that part of the Cook Farm Private Claims 27, 153, 155 & 180 between Mack & Forest Avenues & Chippewa & Crane Streets in the City of Detroit Michigan as appears from the records of the Register of Deeds for the County of Wayne & State of Michigan

Thomas Cameron & Son
Surveyors

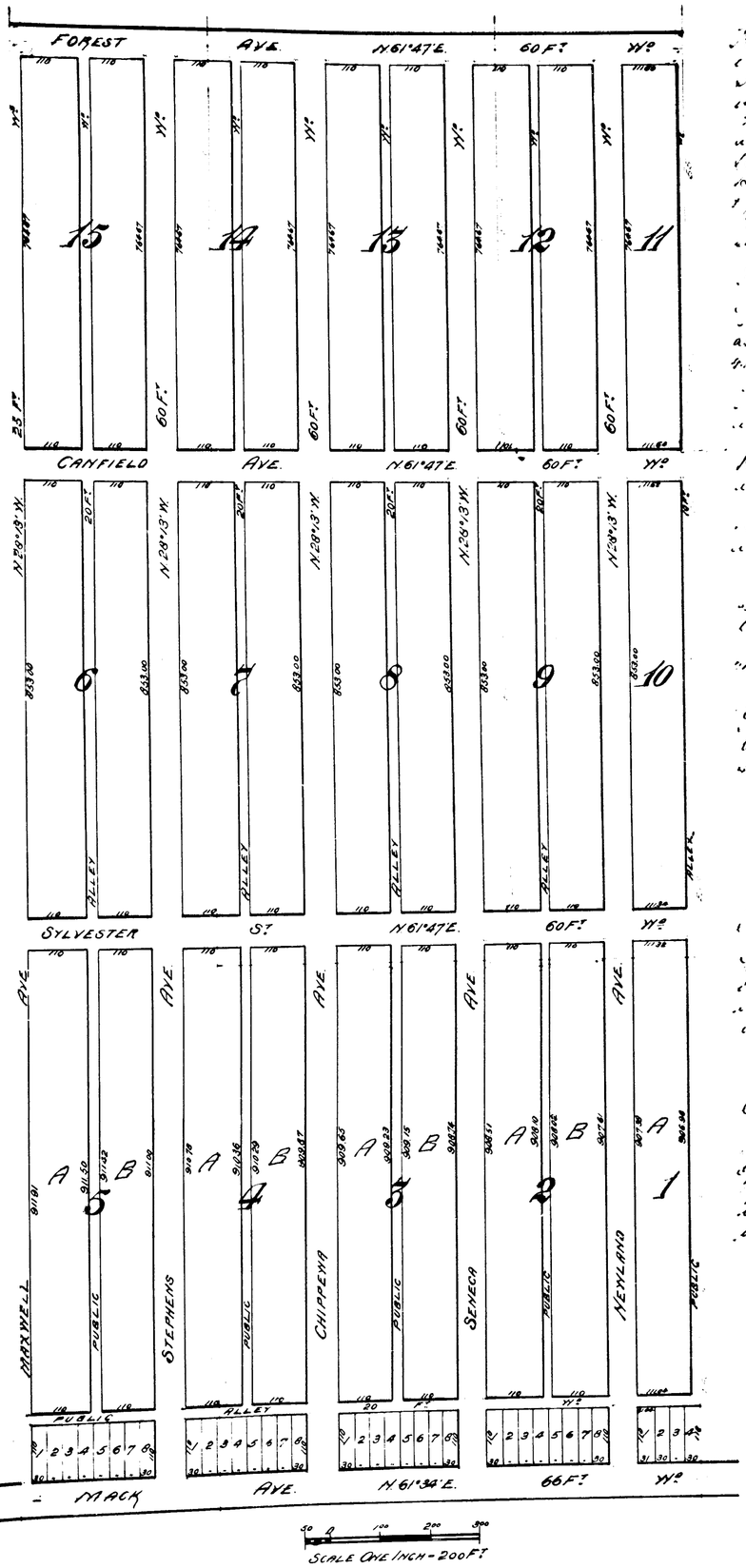
State of Michigan }
County of Wayne } On this 13th day of January 1896 before me the Subscriber a Notary Public in the State of Michigan residing in said County of Wayne, appointed & commissioned by the Governor of the State of Michigan, to take acknowledgments in the State of Michigan of deeds mortgages & other writings affecting lands in said State of Michigan to be used & recorded therein personally came & appeared James M. Buckley & Adelaide Shackford Buckley his wife to me known to be the persons who executed the foregoing annexed instrument & acknowledged the same to be their free act & deed of said James M. Buckley & Adelaide Shackford Buckley

In witness whereof I have hereunto set my hand & official seal the day & year last above written

L. Regant Walker
Notary Public Wayne Co. Mich.

1125

SUBDIVISION
OF THAT PART OF THE COOK FARM
PRIVATE CLAIMS 27, 153, 155 ½ & 180
BETWEEN MACK & FOREST AVE'S
DETROIT, MICH.



ORDER OF VACATING.

The Common Council by Resolution Vacated All that part of Seneca Ave. 60 feet wide, lying between the north line of Canfield Ave. and south line of Forest Ave. and all public alleys in Blocks 12 and 13 of this plat.
Oct. 16th/17--Filed Oct. 27th/17.
Voucher No. 22-1918.

Approved Feby 21st 1895
James Dean
Jacob Kuhn
Geo. McClear
Board of Public Works City of Detroit

1125
1117

Law Department
1010 City-County Building
Detroit, Michigan 48226-3491
(313) 224-4550

Coleman A. Young, Mayor
City of Detroit

July 27, 1984

TO WHOM IT MAY CONCERN:

YOU ARE HEREBY NOTIFIED that the twenty (20) foot wide alley, running North/South in the SUBDIVISION OF PART OF THE COOK FARM, in the block bounded by IROQUOIS, BURNS, GOETHE AND MACK AVENUES, was vacated by Resolution of the Detroit City Council Petition No. 2384 on July 11, 1984.

Lots 39, 40 and Lots 48 to 51, both inclusive, on the East of said alley and Lots 52, 53, 61, 62 and 63 on the West of said alley will remain open.

THE ALLEY INVOLVED IS A PAVED ALLEY AND ANY COST INVOLVED IN THE BREAKING OR HAULING AWAY OF THE CONCRETE WILL HAVE TO BE PAID FOR BY THE HOMEOWNERS.

PLEASE NOTE THAT THE ALLEY LIES WITHIN THE BOUNDARIES OF THE INDIAN VILLAGE HISTORIC DISTRICT AND ANY REMOVAL OF FENCES, OTHER STRUCTURES OR LANDSCAPE FEATURES FROM THE VACATED ALLEY, AS WELL AS ANY ALTERATIONS OR CONSTRUCTION, REPRESENTS CHANGES WHICH REQUIRE THE ISSUANCE OF A BUILDING PERMIT.

An easement for the entire width of the vacated section of the alley was retained for utility purposes. All existing utilities in this alley except for Public Lighting Department alley lighting will remain in their present location unless the property owners request they be relocated. The property owners making such requests must pay all costs incidental to such removal and/or relocation unless such charges are waived by the utility owners. There is no charge for removing Public Lighting Department alley lights.

No buildings or structures of any nature whatsoever except necessary line fences shall be built upon the easement or any part thereof so that this easement shall be forever accessible for maintenance of the utilities.

Do not change or move the position of your fences until you have been notified by the Department of Public Works.

Thank you in helping make Detroit a better place to live.

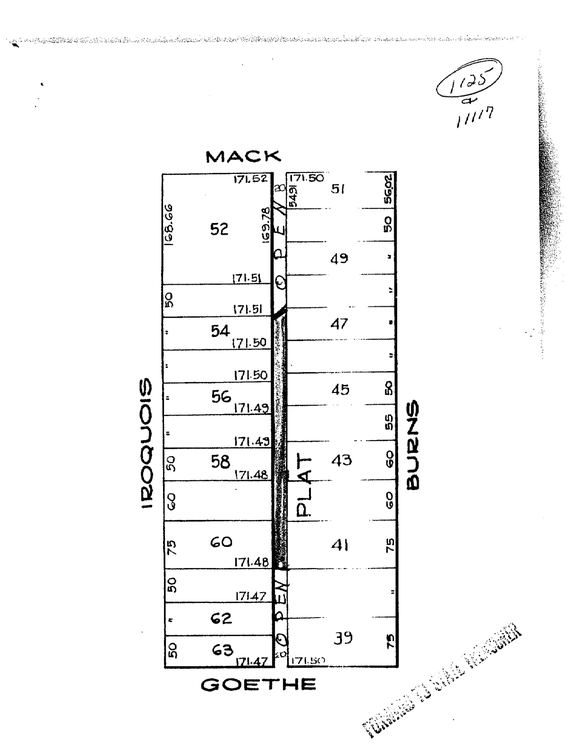
Very truly yours,

Thomas B. Serowik BH.

THOMAS B. SEROWIK
ASSISTANT CORPORATION COUNSEL

ClibPDF - www.fastio.com

1125
a
11117



Approved in JCC of 7-11-84.

PETITION #2384 vacation and conversion to an [illegible] for public utilities of the alley in the block bounded by :

MACK, GOETHE, IROQUOIS, BURNS

Liber ____ Book ____ Page ____
DRAWING # A-3507 BY HB DATE 2-28-84 [illegible] 47-A

CEDD COMMUNITY & ECONOMIC DEVELOPMENT DEPARTMENT
[illegible] MICHIGAN 48226
CITY OF DETROIT

Law Department
June 22, 1984

Honorable City Council
By: Petitions to Convert Alleys to Easements

For your consideration, submitted hereunto are twenty-six (26) petitions requesting the conversion of public alleys easements to the City of Detroit. Said petitions for conversions into easements for public utilities were recommended by the Community and Economic Development Department upon prior investigation and report. For filing in the office of the City Clerk, please find report, petitions to vacate the public alleys, a sketch of the alley and Notice of City Council hearing.

All abutting involved City Department and privately owned utility companies have no objection to the conversion of the public right-of-way into an easement provided that proper provisions are incorporated into the vacating resolution protecting their installations located therein.

The provisions of the attached resolution is recommended.

Respectfully submitted,
JOSEPH N. BALTIMORE,
Spvr. Asst. Corporation Counsel
Approved:
DONALD E. PAILEN
Corporation Counsel
By: FRANK W. JACKSON, JR.
Spvr. Asst. Corporation Counsel

By Council Member Eberhard:

WHEREAS, the following petitions have been filed with the City Council, signed by not less than two-thirds of the owners of properties respectively abutting the alleys as herein described, pursuant to ordinance for the purpose of ascertaining the advisability of this alley vacation:

PETITION NO. 2241
CONVERSION TO EASEMENT OF THE NORTH SOUTH ALLEY IN THE BLOCK BOUNDED BY LAURIER, MARLOWE, THURMAN AND HILLDALE AVENUES.

RESOLVED: that all that part of the eighteen (18) foot wide alley, running North South in the block bounded by LAURIER, MARLOWE, THURMAN AND HILTON AVENUES, abutting Lots 346 to 351, both inclusive, on the West of said alley and Lots 44 to 50, both inclusive, on the West of said alley in the THURMAN SUBDIVISION of part of the Southeast ¼ of the Northwest ¼ of Section 8, Town 2 South, Range 11 East, Greenfield Township, Wayne County, Michigan, as recorded in Liber 42 Page 40 of Plats, Wayne County Records.

PETITION NO. 2242
CONVERSION TO EASEMENT OF THE NORTH SOUTH ALLEY IN THE BLOCK BOUNDED BY ARVIDA, LINVILLE, CHALFONTE AND FENKELL AVENUES

RESOLVED: that all that part of the eighteen (18) foot wide alley, running North South in the block bounded by ARVIDA, LINVILLE, CHALFONTE AND FENKELL AVENUES, abutting Lots 215 to 219, both inclusive, on the West of said alley and Lots 228 to 232, both inclusive, on the East of said alley in the MEYER'S GROVE SUBDIVISION of the Northeast ¼ of the Northwest ¼ of Section 20, Town 1 South, Range 11 East, City of Detroit, Wayne County, Michigan, as recorded in Liber 50, Page 23 of Plats, Wayne County Records.

PETITION NO. 2245
CONVERSION TO EASEMENT OF THE NORTH SOUTH ALLEY IN THE BLOCK BOUNDED BY FAIRMONT, JOANN, HIRINGARD AND COLLINGHAM AVENUES

RESOLVED: that all that part of the eighteen (18) foot wide alley, running North South in the block bounded by FAIRMONT, JOANN, HIRINGARD AND COLLINGHAM AVENUES abutting Lots 39 to 43, both inclusive, on the West of said alley and Lots 44 to 48, both inclusive, on the East of said alley in the WALTHAM MANOR SUBDIVISION of the West ½ of the North ½ of the Northeast ¼ of the Southeast ¼ of Section 6, Town 1 South, Range 12 East, City of Detroit, Wayne County Michigan, as recorded in Liber 54, Page 55 of Plats, Wayne County Records.

PETITION NO. 2268
CONVERSION TO EASEMENT OF THE NORTH SOUTH ALLEY IN THE BLOCK BOUNDED BY ROBSON, LASSER, FORD AND PICKFORD AVENUES

RESOLVED: that all that part of the eighteen (18) foot wide alley, running North South in the block bounded by ROBSON, LASSER, CURTIS AND PICKFORD AVENUES, abutting Lots 2431 to 2442, both inclusive, on the East of said alley and Lots 2443 to 2452 both inclusive, on the West of said alley in the BLACKSTONE PARK SUBDIVISION NO. 2 of the Southeast ¼ of the Northeast ¼ of Section 7, Town 1 South, Range 11 East, Greenfield Township, Wayne County, Michigan, as recorded in Liber 82, Page 19 of Plats, Wayne County Records.

PETITION NO. 2270
CONVERSION TO EASEMENT OF THE EAST WEST ALLEY IN THE BLOCK BOUNDED BY BETHMOND, BOULDER, FAIRMOUNT AND EASTERN AVENUES

RESOLVED: that all that part of the eighteen (18) foot wide alley, running East West in the block bounded by BETHMOND, BOULDER, FAIRMOUNT AND EASTERN AVENUES, abutting Lots 164 to 168, both inclusive, on the North of said alley and Lots 187 to 193, both inclusive, on the South of said alley in the PATERSON BROTHERS AND COMPANY'S RIDGEMONT GARDENS SUBDIVISION of the West ½ of the West ½ of the Southeast ¼ of Section 6, Town 1 South, Range 13 East, City of Detroit, Wayne County, Michigan, as recorded in Liber 60, Page 3 of Plats, Wayne County Records.

PETITION NO. 2271
CONVERSION TO EASEMENT OF THE NORTH SOUTH ALLEY IN THE BLOCK BOUNDED BY CHALFONTE, ARVIDA, GREEN, VERNE AND GROVE AVENUES

RESOLVED: that all that part of the twenty (20) foot wide alley, running North South in the block bounded by CHALFONTE, ARVIDA, GREEN, VERNE AND GROVE AVENUES, abutting Lots 208 to 214, both inclusive, on the West of said alley and Lots 223 to 227, both inclusive, on the East of said alley in the MEYER'S GROVE SUBDIVISION of the Northeast ¼ of the Northwest ¼ of Section 20, Town 1 South, Range 11 East, City of Detroit, Wayne County, Michigan, as recorded in Liber 50, Page 23 of Plats, Wayne County Records.

PETITION NO. 2273
CONVERSION TO EASEMENT OF THE NORTH SOUTH ALLEY IN THE BLOCK BOUNDED BY FAIRMONT, JOANN, HIRINGARD AND COLLINGHAM AVENUES

RESOLVED: that all that part of the eighteen (18) foot wide alley, running North South in the block bounded by FAIRMONT, JOANN, HIRINGARD AND COLLINGHAM AVENUES abutting Lots 49 to 53, both inclusive, on the West of said alley and Lots 54 to 58, both inclusive, on the East of said alley in the WALTHAM MANOR SUBDIVISION of the West ½ of the North ½ of the Northeast ¼ of the Southeast ¼ of Section 6, Town 1 South, Range 12 East, City of Detroit, Wayne County Michigan, as recorded in Liber 54, Page 55 of Plats, Wayne County Records.

PETITION NO. 2274
CONVERSION TO EASEMENT OF THE NORTH SOUTH ALLEY IN THE BLOCK BOUNDED BY ROBSON, LASSER, CURTIS AND PICKFORD AVENUES

RESOLVED: that all that part of the eighteen (18) foot wide alley, running North South in the block bounded by ROBSON, LASSER, CURTIS AND PICKFORD AVENUES, abutting Lots 2431 to 2442, both inclusive, on the East of said alley and Lots 2443 to 2452 both inclusive, on the West of said alley in the BLACKSTONE PARK SUBDIVISION NO. 2 of the Southeast ¼ of the Northeast ¼ of Section 7, Town 1 South, Range 11 East, Greenfield Township, Wayne County, Michigan, as recorded in Liber 82, Page 19 of Plats, Wayne County Records.

PETITION NO. 2276
CONVERSION TO EASEMENT OF THE NORTH SOUTH ALLEY IN THE BLOCK BOUNDED BY ROBSON, LASSER, CURTIS AND PICKFORD AVENUES

RESOLVED: that all that part of the eighteen (18) foot wide alley, running North South in the block bounded by ROBSON, LASSER, CURTIS AND PICKFORD AVENUES, abutting Lots 2431 to 2442, both inclusive, on the East of said alley and Lots 2443 to 2452 both inclusive, on the West of said alley in the BLACKSTONE PARK SUBDIVISION NO. 2 of the Southeast ¼ of the Northeast ¼ of Section 7, Town 1 South, Range 11 East, Greenfield Township, Wayne County, Michigan, as recorded in Liber 82, Page 19 of Plats, Wayne County Records.

PETITION NO. 2277
CONVERSION TO EASEMENT OF THE NORTH SOUTH ALLEY IN THE BLOCK BOUNDED BY WARWICK, SANTA BARBARA, SUNKIRK AND SANTA MARIA AVENUES

RESOLVED: that all that part of the eighteen (18) foot wide alley, running North South in the block bounded by WARWICK, SANTA BARBARA, SUNKIRK AND SANTA MARIA AVENUES, abutting Lots 847 to 848, both inclusive on the East of said alley and Lots 869 to 870, both inclusive, on the West of said alley in the SHAW-WALSH WEST WARREN SUBDIVISION of Lots 2, 3, 4 and part of Lot 82 in the Assessor's Plat of Subdivision of the West ¼ of the South ½ of Section 2, Town 2 South, Range 10 East, Dearborn Township, Wayne County, Michigan, as recorded in Liber 41, Page 56 of Plats, Wayne County Records.

PETITION NO. 2278
CONVERSION TO EASEMENT OF THE EAST WEST ALLEY IN THE BLOCK BOUNDED BY BURGESS, BENTLER, SANTA CLARA AND BENNETT AVENUES

RESOLVED, that all that part of the sixteen (16) foot wide alley, running East West in the block bounded by BURGESS, BENTLER, SANTA CLARA AND BENNETT AVENUES, abutting Lots 25 to 28, both inclusive, on the North of said alley and Lots 98 to 72, both inclusive, on the South of said alley in the ELBA AVENUE SUBDIVISION of part of Out Lot 9 of the Assessor's Plat of Subdivision on the West ½ of the South ½ of Section 2, Town 1 South, Range 10 East, Village of Bedford, Wayne County, Michigan, as recorded in Liber 39, Page 21 of Plats, Wayne County Records.

PETITION NO. 2251
CONVERSION TO EASEMENT OF THE EAST WEST ALLEY IN THE BLOCK BOUNDED BY HAYES, BECK, LAPPIN AND CORAM AVENUES.

RESOLVED, that all that part of the eighteen (18) foot wide alley, running East West in the block bounded by HAYES, BECK, LAPPIN AND CORAM AVENUES, abutting Lots 91 to 96, both inclusive, on the North of said alley and Lots 81 to 86, both inclusive, on the South of said alley in the EAST HAVEN #1 SUBDIVISION of the West ½ of the Southwest ¼ of the Northwest ¼ of Section 6, Town 1 South, Range 13 East, City of Detroit, Wayne County, Michigan, as recorded in Liber 83, Page 5 of Plats, Wayne County Records.

PETITION NO. 2253
CONVERSION TO EASEMENT OF THE EAST WEST ALLEY IN THE BLOCK BOUNDED BY QUEEN, HAYES, LONGVIEW AND CHELSEA AVENUES

RESOLVED: that all that part of the eighteen (18) foot wide alley, running East West in the block bounded by QUEEN, HAYES, LONGVIEW AND CHELSEA AVENUES abutting Lots 545 to 561, both inclusive, on the North of said alley and Lots 570 to 588, both inclusive, on the South of said alley in the BRADY AND SMITH'S THOMAS AVENUE SUBDIVISION of part of the West ½ of the Southwest ¼ of the Northwest ¼ of Section 1, Town 2 South, Range 10 East, Dearborn Township, Wayne County, Michigan as recorded in Liber 39, Page 7 of Plats, Wayne County Records.

PETITION NO. 2280
CONVERSION TO EASEMENT OF THE NORTH SOUTH ALLEY IN THE BLOCK BOUNDED BY PLAINVIEW, AUBURN, WARREN AND SAWYER AVENUES

RESOLVED: that all that part of the eighteen (18) foot wide alley, running North South in the block bounded by PLAINVIEW, AUBURN, WARREN AND SAWYER AVENUES, abutting Lots 1 to twenty-one w (20 w.) feet of Lot 22 and Lots 23 to 28, both inclusive, on the East of said alley and Lots 320 to the South twenty-one w (20 w.) feet of Lot 319, both inclusive, on the West of said alley in the SHAW-WALSH WEST WARREN SUBDIVISION of Lots 2, 3, 4 and part of Lot 82 in the Assessor's Plat of Subdivision of the West ½ of the South ½ of Section 2, Town 2 South, Range 10 East, Dearborn Township, Wayne County, Michigan, as recorded in Liber 41, Page 56 of Plats, Wayne County Records.

PETITION NO. 2282
CONVERSION TO EASEMENT OF THE NORTH SOUTH ALLEY IN THE BLOCK BOUNDED BY WARWICK, SANTA BARBARA, SUNKIRK AND SANTA MARIA AVENUES

RESOLVED: that all that part of the eighteen (18) foot wide alley, running North South in the block bounded by WARWICK, SANTA BARBARA, SUNKIRK AND SANTA MARIA AVENUES, abutting Lots 847 to 848, both inclusive on the East of said alley and Lots 869 to 870, both inclusive, on the West of said alley in the SHAW-WALSH WEST WARREN SUBDIVISION of Lots 2, 3, 4 and part of Lot 82 in the Assessor's Plat of Subdivision of the West ½ of the South ½ of Section 2, Town 2 South, Range 10 East, Dearborn Township, Wayne County, Michigan, as recorded in Liber 41, Page 56 of Plats, Wayne County Records.

PETITION NO. 2283
CONVERSION TO EASEMENT OF THE NORTH SOUTH ALLEY IN THE BLOCK BOUNDED BY COYLE, ROBSON, JOY AND ELLIS AVENUES

RESOLVED: that all that part of the sixteen (16) foot wide alley, running North South in the block bounded by COYLE, ROBSON, JOY AND ELLIS AVENUES, abutting Lots 443 to 461, both inclusive, on the West of said alley and Lots 474 to 492, both inclusive, on the East of said alley in the DRISCHKORN'S WEST CHICAGO BOULEVARD SUBDIVISION of part of the Southwest ¼ of Section 31, Town 1 South, Range 11 East, and part of the West ½ of the Northwest ¼ of Section 6, Town 2 South Range 11 East, Greenfield Township, Wayne County, Michigan, as recorded in Liber 46, Pages 11 and 12 of Plats, Wayne County Records.

PETITION NO. 2284
CONVERSION TO EASEMENT OF THE NORTH SOUTH ALLEY IN THE BLOCK BOUNDED BY COYLE, ROBSON, JOY AND ELLIS AVENUES

RESOLVED: that all that part of the twenty (20) foot wide alley, running North South in the block bounded by COYLE, ROBSON, JOY AND ELLIS AVENUES, abutting Lots 11 to 47, both inclusive, on the East of said alley and Lots 54 to 60, both inclusive, on the West of said alley, Assessor's Plat of Blocks 13, 16, 18, 19, 20, the East ½ of 14 and the West ½ of 15 subdivision of part of the Southwest ¼ of Section 32, Town 1 South, Range 11 East, Greenfield Township, Wayne County, Michigan, as recorded in Liber 66, Page 56 of Plats, Wayne County Records.

PLEASE NOTE THAT THE ALLEY IN [illegible] SUBDIVISION

PETITION NO. 2244
CONVERSION TO EASEMENT OF THE NORTH SOUTH ALLEY IN THE BLOCK BOUNDED BY FRANKLIN, LYNDON AND EATON AVENUES.

RESOLVED: that all that part of the sixteen (16) foot wide alley, running North South in the block bounded by ELECTRIC, LYNDON, FRANKLIN AND VERNOR AVENUES, abutting Lots 16 to 26, both inclusive, on the West of said alley and Lots 154 to 172, both inclusive, on the East of said alley in the [illegible] SUBDIVISION of part of the Southwest ¼ of the Southwest ¼ of Section 31, Town 1 South, Range 11 East, Greenfield Township, Wayne County, Michigan, as recorded in Liber 33, Page 100 of Plats, Wayne County Records.

PETITION NO. 2265 A
CONVERSION TO EASEMENT OF THE NORTH SOUTH ALLEY IN THE BLOCK BOUNDED BY HILL, STRATHMOOR, LYNDON AND EATON AVENUES

RESOLVED: that all that part of the sixteen (16) foot wide alley, running North South in the block bounded by HILL, STRATHMOOR, LYNDON AND EATON AVENUES abutting Lots 25 to 30, both inclusive, on the West of said alley and Lots 31 to 36, both inclusive, on the East of said alley in the [illegible] SUBDIVISION of part of the Southwest ¼ of the Southwest ¼ of Section 31, Town 1 South, Range 11 East, Greenfield Township, Wayne County, Michigan, as recorded in Liber 33, Page 100 of Plats, Wayne County Records.

PETITION NO. 2269
CONVERSION TO EASEMENT OF THE NORTH SOUTH ALLEY IN THE BLOCK BOUNDED BY LAKEWOOD, CHALMERS, SOUTHAMPTON AND MARK TWAIN

RESOLVED: that all that part of the sixteen (16) foot wide alley, running North South in the block bounded by LAKEWOOD, CHALMERS, SOUTHAMPTON AND MARK TWAIN, abutting Lots 185 to 198, both inclusive, on the East of said alley and Lots 228 to 250, both inclusive, on the West of said alley in the SEPTON PARK SUBDIVISION of Lot 1 and the North ½ of Lot 2 of the Assessor's Plat of Fractional Section 31, Town 2 South, Range 11 East, City of Detroit, Wayne County, Michigan, as recorded in Liber 43, Page 1 of Plats, Wayne County Records.

PETITION NO. 2299
CONVERSION TO EASEMENT OF THE NORTH SOUTH ALLEY IN THE BLOCK BOUNDED BY CHICAGO AND ORANGELAWN AVENUES, ABUTTING LOTS 1 TO 216, both inclusive, on the West of said alley and Lots 217 to 232, both inclusive, on the East of said alley in the WERNER'S PARK SUBDIVISION of the West ¼ of the Northeast ¼ of the Northeast ¼ of Section 29, Town 1 South, Range 11 East, Greenfield Township, Wayne County, Michigan, as recorded in Liber 50, Page 36 of Plats, Wayne County Records.

PETITION NO. 2302
CONVERSION TO EASEMENT OF THE EAST WEST ALLEY IN THE BLOCK BOUNDED BY SANTA ROSA, STOEPEL, CAMBRIDGE AND W. OUTER DRIVE AVENUES

RESOLVED, that all that part of the eighteen (18) foot wide alley, running East West in the block bounded by SANTA ROSA, STOEPEL, CAMBRIDGE AND W. OUTER DRIVE AVENUES abutting Lots 25 and 26, on the North of said alley and Lot 27, on the South of said alley in the HIDDEN HILLS SUBDIVISION of part of the Southwest ¼ of the Northwest ¼ of Section 1, Town 1 South, Range 11 East, City of Detroit, Wayne County, Michigan, as recorded in Liber 48, Page 2 of Plats, Wayne County Records.

PETITION NO. 2305
CONVERSION TO EASEMENT OF THE NORTH SOUTH ALLEY IN THE BLOCK BOUNDED BY CLEVELAND, CHERRYLAWN, FLORENCE AND MARYGROVE AVENUES

RESOLVED: that all that part of the eighteen (18) foot wide alley, running North South in the block bounded by CLEVELAND, CHERRYLAWN, FLORENCE AND MARYGROVE AVENUES, abutting Lots 29 to 34, both inclusive, on the East of said alley and Lots 35 to 40, both inclusive, on the West of said alley in the [illegible] SUBDIVISION of the Southeast ¼ of the Northeast ¼ of Section 19, Town 1 South, Range 11 East, Greenfield Township, Wayne County, Michigan, as recorded in Liber 44, Page 12 of Plats, Wayne County Records. Also, abutting Lots 331 to 336, both inclusive, on the East of said alley and Lots 337 to 342, both inclusive, on the West of said alley in the SOUTHWOOD SUBDIVISION of part of the Southwest ¼ of Section 16, Town 1 South, Range 11 East, Greenfield Township, Wayne County, Michigan, as recorded in Liber 34, Page 60 of Plats, Wayne County Records.

PETITION NO. 2415
CONVERSION TO EASEMENT OF THE NORTH SOUTH ALLEY IN THE BLOCK BOUNDED BY SUSSEX, COYLE, MACKENZIE AND JOY AVENUES

RESOLVED, that all that part of the sixteen (16) foot wide alley, running North South in the block bounded by SUSSEX, COYLE, MACKENZIE AND JOY AVENUES, abutting Lots 866 to 1002, both inclusive, on the West of said alley and Lots 1003 to 1118, both inclusive, on the East of said alley in the ROBSON-KORNS WEST CHICAGO BOULEVARD SUBDIVISION of part of the Southwest ¼ of Section 31, Town 1 South, Range 11 East, and part of the West ½ of the Northwest ¼ of Section 6, Town 2 South, Range 11 East, Greenfield Township, Wayne County, Michigan, as recorded in Liber 46, Pages 11 and 12 of Plats, Wayne County Records.

PETITION NO. 2421
CONVERSION TO EASEMENT OF THE EAST WEST ALLEY IN THE BLOCK BOUNDED BY HOOVER, ROWE, GREINER AND PARKGROVE AVENUES

RESOLVED: that all that part of the twenty (20) foot wide alley, running East West in the block bounded by HOOVER, ROWE, GREINER AND PARKGROVE AVENUES, abutting Lots 110 on the North of said alley and Lots 111 to 120, both inclusive, on the South of said alley. Also a twenty (20) foot public alley running on a North South direction, abutting Lots 120 to 130, both inclusive, and Lot 136 on the East of said alley and Lots 137 to 147, both inclusive, on the West of said alley, and the GROTTO ROAD MANOR SUBDIVISION NO. 2 of the West part of the South ½ of the South ½ of Section 31, Town 2 South, Range 12 East, City of Detroit, Wayne County, Michigan, as recorded in Liber 58, Page 60 of Plats, Wayne County Records.

PETITION NO. 2420
CONVERSION TO EASEMENT OF THE NORTH SOUTH ALLEY IN THE BLOCK BOUNDED BY COYLE, ROBSON, MARGARETA AND CLARITA AVENUES

RESOLVED: that all that part of the eighteen (18) foot wide alley, running North South in the block bounded by COYLE, ROBSON, MARGARETA AND CLARITA AVENUES, abutting Lots 1 to twenty-one w (20 w.) feet of Lot 22 and Lots 23 to 28, both inclusive, on the East of said alley and Lots 320 to the South twenty-one w (20 w.) feet of Lot 319, both inclusive, on the West of said alley in the SHAW-WALSH WEST WARREN SUBDIVISION of Lots 2, 3, 4 and part of Lot 82 in the Assessor's Plat of Subdivision of the West ½ of the South ½ of Section 2, Town 2 South, Range 10 East, Dearborn Township, Wayne County, Michigan, as recorded in Liber 41, Page 56 of Plats, Wayne County Records.

PETITION NO. 2423
CONVERSION TO EASEMENT OF THE NORTH SOUTH ALLEY IN THE BLOCK BOUNDED BY LAKEWOOD, CHALMERS, SOUTHAMPTON AND MARK TWAIN

RESOLVED: that all that part of the sixteen (16) foot wide alley, running North South in the block bounded by LAKEWOOD, CHALMERS, SOUTHAMPTON AND MARK TWAIN, abutting Lots 185 to 198, both inclusive, on the East of said alley and Lots 228 to 250, both inclusive, on the West of said alley in the SEPTON PARK SUBDIVISION of Lot 1 and the North ½ of Lot 2 of the Assessor's Plat of Fractional Section 31, Town 2 South, Range 11 East, City of Detroit, Wayne County, Michigan, as recorded in Liber 43, Page 1 of Plats, Wayne County Records.

PETITION NO. 2424
CONVERSION TO EASEMENT OF THE NORTH SOUTH ALLEY IN THE BLOCK BOUNDED BY CLEVELAND, CHERRYLAWN, FLORENCE AND MARYGROVE AVENUES

RESOLVED: that all that part of the eighteen (18) foot wide alley, running North South in the block bounded by CLEVELAND, CHERRYLAWN, FLORENCE AND MARYGROVE AVENUES, abutting Lots 29 to 34, both inclusive, on the East of said alley and Lots 35 to 40, both inclusive, on the West of said alley in the [illegible] SUBDIVISION of the Southeast ¼ of the Northeast ¼ of Section 19, Town 1 South, Range 11 East, Greenfield Township, Wayne County, Michigan, as recorded in Liber 44, Page 12 of Plats, Wayne County Records. Also, abutting Lots 331 to 336, both inclusive, on the East of said alley and Lots 337 to 342, both inclusive, on the West of said alley in the SOUTHWOOD SUBDIVISION of part of the Southwest ¼ of Section 16, Town 1 South, Range 11 East, Greenfield Township, Wayne County, Michigan, as recorded in Liber 34, Page 60 of Plats, Wayne County Records.

PETITION NO. 2425
CONVERSION TO EASEMENT OF THE NORTH SOUTH ALLEY IN THE BLOCK BOUNDED BY MARLOWE, HUBBELL, HILTON AND MACKENZIE AVENUES

RESOLVED, that all that part of the eighteen (18) foot wide alley, running North South in the block bounded by MARLOWE, HUBBELL, HILTON AND MACKENZIE AVENUES, abutting Lots 1 and 2 on the East of said alley and Lot 32 on the West of said alley, in the THURMAN SUBDIVISION of part of the Southeast ¼ of the Northwest ¼ of Section 8, Town 2 South, Range 11 East, Greenfield Township, Wayne County, Michigan, as recorded in Liber 42, Page 40 of Plats, Wayne County Records.

PETITION NO. 2426
CONVERSION TO EASEMENT OF THE NORTH SOUTH ALLEY IN THE BLOCK BOUNDED BY MARLOWE, HUBBELL, HILTON AND MACKENZIE AVENUES

RESOLVED, that all that part of the eighteen (18) foot wide alley, running North South in the block bounded by MARLOWE, HUBBELL, HILTON AND MACKENZIE AVENUES, abutting Lots 131 to 137, both inclusive, on the East of said alley and Lots 112 to 127, both inclusive, on the West of said alley in the CHASE HIGHLANDS SUBDIVISION of the south 50 acres of the Northeast ¼ of the Northeast ¼ of the Southeast ¼ of Section 6, Town 2 South, Range 11 East, Greenfield Township, Wayne County, Michigan, as recorded in Liber 50, Page 70 of Plats, Wayne County Records. Also, abutting Lots 209 to 220, both inclusive, on the West of said alley and Lots 256 to 266 both inclusive, on the East of said alley in the GREENFIELD GARDENS SUBDIVISION of part of the East ½ of the Northeast ¼ of the Northeast ¼ of Section 6, Greenfield Township, Town 2 South, Range 11 East, Wayne County, Michigan, as recorded in Liber 46, Page 60 of Plats, Wayne County Records.

PETITION NO. 2427
CONVERSION TO EASEMENT OF THE NORTH SOUTH ALLEY IN THE BLOCK BOUNDED BY COYLE, ROBSON, MARGARETA AND CLARITA AVENUES

RESOLVED: that all that part of the eighteen (18) foot wide alley, running North South in the block bounded by COYLE, ROBSON, MARGARETA AND CLARITA AVENUES, abutting Lots 1 to twenty-one w (20 w.) feet of Lot 22 and Lots 23 to 28, both inclusive, on the East of said alley and Lots 320 to the South twenty-one w (20 w.) feet of Lot 319, both inclusive, on the West of said alley in the SHAW-WALSH WEST WARREN SUBDIVISION of Lots 2, 3, 4 and part of Lot 82 in the Assessor's Plat of Subdivision of the West ½ of the South ½ of Section 2, Town 2 South, Range 10 East, Dearborn Township, Wayne County, Michigan, as recorded in Liber 41, Page 56 of Plats, Wayne County Records.

HISTORIC DISTRICT AND ANY REMOVAL OF FENCES, OTHER STRUCTURES OR LANDSCAPE FEATURES FROM THE VACATED ALLEY AS WELL AS ANY CONSTRUCTION. SUCH CONSTRUCTION REPRESENTS CHANGES WHICH REQUIRE THE ISSUANCE OF A BUILDING PERMIT.

PETITION NO. 2402
CONVERSION TO EASEMENT OF THE NORTH SOUTH ALLEY IN THE BLOCK BOUNDED BY LAKEWOOD, CHALMERS, SOUTHAMPTON AND MARK TWAIN, W. CHICAGO AND ORANGELAWN AVENUES

RESOLVED, that all that part of the sixteen (16) foot wide alley, running North South in the block bounded by LAKEWOOD, CHALMERS, SOUTHAMPTON AND MARK TWAIN, W. CHICAGO AND ORANGELAWN AVENUES, abutting Lots 207 to 264, both inclusive, on the West of said alley and Lots 228 to 250, both inclusive, on the East of said alley in the CHURCHILL SUBDIVISION of part of the Northeast ¼ of the Northeast ¼ of Section 31, Town 2 South, Range 11 East, City of Detroit, Wayne County, Michigan, as recorded in Liber 50, Page 36 of Plats, Wayne County Records.

PETITION NO. 2540
CONVERSION TO EASEMENT OF THE NORTH SOUTH ALLEY IN THE BLOCK BOUNDED BY LAKEWOOD, CHALMERS, SOUTHAMPTON AND MARK TWAIN, W. CHICAGO AND ORANGELAWN AVENUES

RESOLVED, that all that part of the sixteen (16) foot wide alley, running North South in the block bounded by LAKEWOOD, CHALMERS, SOUTHAMPTON AND MARK TWAIN, W. CHICAGO AND ORANGELAWN AVENUES, abutting Lots 207 to 264, both inclusive, on the West of said alley and Lots 228 to 250, both inclusive, on the East of said alley in the CHURCHILL SUBDIVISION of part of the Northeast ¼ of the Northeast ¼ of Section 31, Town 2 South, Range 11 East, City of Detroit, Wayne County, Michigan, as recorded in Liber 50, Page 36 of Plats, Wayne County Records.

PETITION NO. 2502
CONVERSION TO EASEMENT OF THE NORTH SOUTH ALLEY IN THE BLOCK BOUNDED BY LAKEWOOD, CHALMERS, SOUTHAMPTON AND MARK TWAIN

RESOLVED, that all that part of the sixteen (16) foot wide alley, running North South in the block bounded by LAKEWOOD, CHALMERS, SOUTHAMPTON AND MARK TWAIN, abutting Lots 185 to 198, both inclusive, on the East of said alley and Lots 228 to 250, both inclusive, on the West of said alley in the SEPTON PARK SUBDIVISION of Lot 1 and the North ½ of Lot 2 of the Assessor's Plat of Fractional Section 31, Town 2 South, Range 11 East, City of Detroit, Wayne County, Michigan, as recorded in Liber 43, Page 1 of Plats, Wayne County Records.

PETITION NO. 2505
CONVERSION TO EASEMENT OF THE NORTH SOUTH ALLEY IN THE BLOCK BOUNDED BY CLEVELAND, CHERRYLAWN, FLORENCE AND MARYGROVE AVENUES

RESOLVED: that all that part of the eighteen (18) foot wide alley, running North South in the block bounded by CLEVELAND, CHERRYLAWN, FLORENCE AND MARYGROVE AVENUES, abutting Lots 29 to 34, both inclusive, on the East of said alley and Lots 35 to 40, both inclusive, on the West of said alley in the [illegible] SUBDIVISION of the Southeast ¼ of the Northeast ¼ of Section 19, Town 1 South, Range 11 East, Greenfield Township, Wayne County, Michigan, as recorded in Liber 44, Page 12 of Plats, Wayne County Records. Also, abutting Lots 331 to 336, both inclusive, on the East of said alley and Lots 337 to 342, both inclusive, on the West of said alley in the SOUTHWOOD SUBDIVISION of part of the Southwest ¼ of Section 16, Town 1 South, Range 11 East, Greenfield Township, Wayne County, Michigan, as recorded in Liber 34, Page 60 of Plats, Wayne County Records.

PETITION NO. 2507
CONVERSION TO EASEMENT OF THE NORTH SOUTH ALLEY IN THE BLOCK BOUNDED BY MARLOWE, HUBBELL, HILTON AND MACKENZIE AVENUES

RESOLVED, that all that part of the eighteen (18) foot wide alley, running North South in the block bounded by MARLOWE, HUBBELL, HILTON AND MACKENZIE AVENUES, abutting Lots 1 and 2 on the East of said alley and Lot 32 on the West of said alley, in the THURMAN SUBDIVISION of part of the Southeast ¼ of the Northwest ¼ of Section 8, Town 2 South, Range 11 East, Greenfield Township, Wayne County, Michigan, as recorded in Liber 42, Page 40 of Plats, Wayne County Records.

PETITION NO. 2530
CONVERSION TO EASEMENT OF THE NORTH SOUTH ALLEY IN THE BLOCK BOUNDED BY MARLOWE, HUBBELL, HILTON AND MACKENZIE AVENUES

RESOLVED, that all that part of the eighteen (18) foot wide alley, running North South in the block bounded by MARLOWE, HUBBELL, HILTON AND MACKENZIE AVENUES, abutting Lots 131 to 137, both inclusive, on the East of said alley and Lots 112 to 127, both inclusive, on the West of said alley in the CHASE HIGHLANDS SUBDIVISION of the south 50 acres of the Northeast ¼ of the Northeast ¼ of the Southeast ¼ of Section 6, Town 2 South, Range 11 East, Greenfield Township, Wayne County, Michigan, as recorded in Liber 50, Page 70 of Plats, Wayne County Records. Also, abutting Lots 209 to 220, both inclusive, on the West of said alley and Lots 256 to 266 both inclusive, on the East of said alley in the GREENFIELD GARDENS SUBDIVISION of part of the East ½ of the Northeast ¼ of the Northeast ¼ of Section 6, Greenfield Township, Town 2 South, Range 11 East, Wayne County, Michigan, as recorded in Liber 46, Page 60 of Plats, Wayne County Records.

Be and the same is hereby vacated as a public alley and is hereby converted into a public easement of the full width of the alley which easement shall be subject to the following covenants and agreements and restrictions:

FIRST, said owners hereby grant to the use of the public forever, an easement or right-of-way over said vacated public alley hereinabove described and for the purpose of maintaining, installing, repairing, removing or replacing public utilities such as water mains, sewers, gas lines or mains, telephone, electric light conduits or poles or things usually considered or included in a public alley in the City of Detroit, with the right to ingress and egress at any time in and through the easement for the purpose above set forth.

SECOND, said utility easement or right-of-way in and over said vacated public alley hereinabove described shall be forever accessible to the maintenance and supervision by any of the utility companies, or those specifically authorized by them for the purpose of inspecting, installing, maintaining, repairing, removing, or replacing any sewer conduit, water main, gas line or mains, telephone or light pole or any utility facility placed or installed in the utility easement or right-of-way. The utility companies shall have the right to trim trees, shrubs, bushes and grass of adjacent properties for ingress and egress and any such trees, shrubs, could safely interfere with any service any equipment to perform the above mentioned duties, with the understanding that the utility companies shall use due care in such cutting or use, and that any property damaged by the utility companies other than that specifically prohibited by this resolution shall be restored to a satisfactory condition.

THIRD, said owners for their heirs and assigns further agree that no buildings or structures of any nature whatsoever including but not limited to concrete slabs or driveways, retaining walls (except necessary low fences) shall be built or placed upon said easement nor any change of surface grade made without prior approval of the Director of Public Works.

PROVIDED, that if at anytime in the future the owners of any of the abutting property on said alley should request the removal and or relocation of any existing poles or other utilities in said easements, such owners, upon whose property the poles or other utilities are located shall pay all costs, except as to such owners first petitioner or assigns shall be liable for all costs incidental to the repair of such broken or damaged utility and be it further

RESOLVED, that the City Clerk shall within 30 days, record a certified copy of this resolution with the Wayne County Register of Deeds, and shall send a certified copy to the State Treasurer, and shall further transmit a copy of this resolution to the City Engineer, to the Law Department and to the Department of Public Works, and be it further

RESOLVED, that upon the receipt of a copy of the resolution, the Law Department shall notify the owners of the property abutting on such alley or portion thereof and other necessary parties that the alley or portion thereof have been vacated and converted to an easement for utilities, and be it further

RESOLVED, that upon the receipt of a copy of the resolution, the Engineer shall correct the official city maps and records, and be it further

RESOLVED, that upon the receipt of a copy of the resolution, the Department of Public Works shall adjust its garbage and refuse collection service accordingly.

Approved:
DONALD PAILEN
Corporation Counsel
FRANK W. JACKSON, JR.
Supervising Assistant
Corporation Counsel

Adopted as follows:
Yeas — Council Members Collins, Eberhard, Hood, Kelley, Mahaffey and President Brookens — 6
Nays — None

STATE OF MICHIGAN) SS.
CITY OF DETROIT)

I, JAMES H. BRADLEY, CITY CLERK of the City of Detroit, do hereby certify that the annexed paper is a true copy of a Resolution adopted by the City Council on July 11, 1984 and approved by the Mayor on July 23, 1984 as appears from the Journal of said City Council, on file in my office.

MAPS ATTACHED
Li: 22100
Pa: 551
Rec'd: 8-16-84

IN WITNESS WHEREOF, I have hereunto set my hand and affixed the Corporate Seal of said City, at Detroit, on August 6, 1984

City Clerk
JAMES H. BRADLEY

SHORT FORM - TRUE COPY CERTIFICATE

379

ClibPDF - www.fastio.com