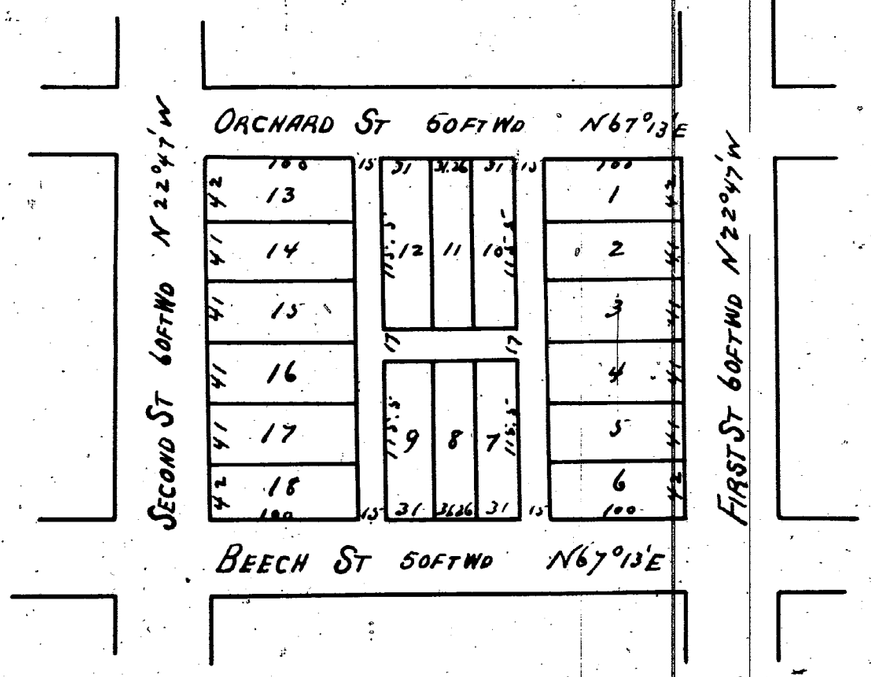
SUBDIVISION OF
„BLOCK Nº 62„
„CASS FARM„



Approved Apl 1, 1861
E. A. Brush
H. P. Baldwin
Geo. Jerome
} Commissioners on Plan of City

Regesters Office Wayne Co. Mich. Received for Record May 4, 1861 at 5 1/2 O'clock P.M
Henry M. Whittelsey Register
by E. P. Rankin Dep.

11314

I certify the above Plat to be correct from actual Survey
John F. Munro (Seal) Surv.
In Presence of
A.H. Adams
Wm Fopen

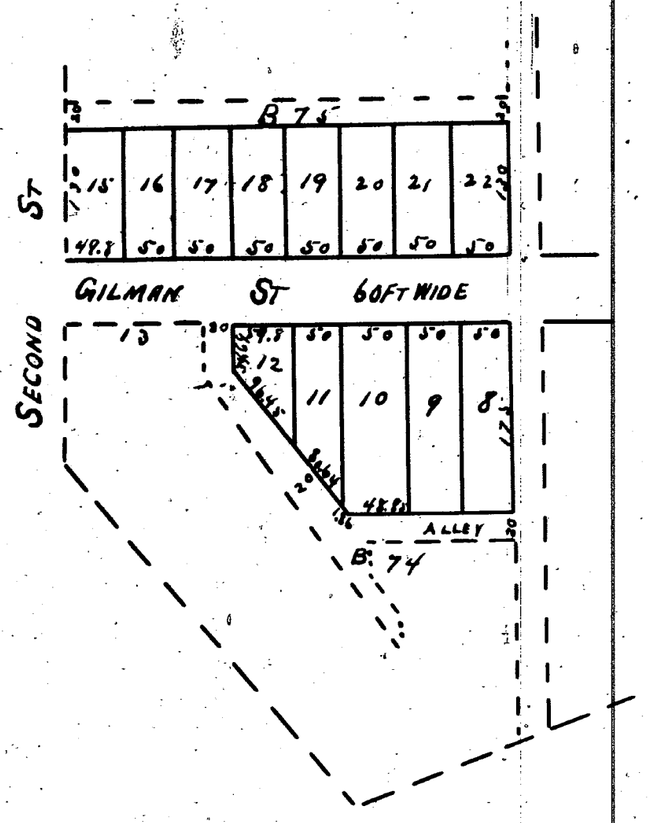
State of Michigan, Wayne County } SS. On this twenty seventh day of March A.D. 1861 before me a Notary Public for said County personally appeared John F. Munro Surveyor and acknowledged this plat to be his proper official act for the purposes therein set forth
(Seal)
A.H. Adams
Notary Public
Wayne County Mich

The within plat of Subdivision of Block numbered sixty two (62) on the Cass Farm in the City of Detroit is hereby executed by me this twenty seventh day of March A.D. 1861 Witness my hand and seal at Detroit the day and year above mentioned
(Seal)
Lewis Cass
By his atty
Lewis Cass Jr
In presence of
A.H. Adams
Wm Fopen

State of Michigan, Wayne County } SS. On this twenty ninth day of March A.D. 1861 before me a Notary Public for said County personally appeared the within named Lewis Cass Jr. Attorney for Lewis Cass, who acknowledged the within plat of subdivision to be the free act and deed of said Lewis Cass by him his legally authorized attorney
(Seal)
A. H. Adams Notary Public
Wayne Co. Mich.

This is to certify that the above plat has been compared with the original plat of record in the office of Register of Deeds of Wayne County and found to be a true copy of the same.
A. N. Willmarth a.d. 1903
Surveyor.

PLAT OF THE
„SUBDIVISION OF PART OF THE„
„CASS FARM„
NORTH OF THE GRAND RIVER ROAD
„DETROIT 1861„



Approved June 27-1861.
E. A. Brush
Geo. Jerome
} Commissioners on Plan of City

Received for Record June 28th 1861 at 3 O'clock P.M

11315

I certify the above to be correct from actual Survey Detroit June 27th 1861
John F. Munro Surv. & Engr.

State of Michigan Wayne County } SS. On this 27th day of June A.D. 1861 before me a Notary Public for said County personally appeared before me the above named Jno. F. Munro known to me to be the person who signed the above certificate who acknowledged that the same was true in all respects.
(Seal)
A.H. Adams
Notary Public
Wayne County Mich

I Lewis Cass of the City of Detroit in the State of Michigan do hereby execute the annexed plat of the Subdivision of part of the Cass Farm North of the Grand River Road in the City of Detroit aforesaid and I do hereby dedicate to the use of the public the land designated on the accompanying plat as Gilman Street for highway purposes being sixty feet in width to which plat reference is expressly made as a part hereof.
Witness my hand and seal this 27th day of June A.D. 1861 at Detroit in the State of Michigan in presence of Geo. S. Frost Wm Fopen
Witness my hand and seal this 27th day of June A.D. 1861 at Detroit Lew Cass. (Seal)
in the State of Michigan in presence of Geo. S. Frost Wm Fopen
State of Michigan Wayne County } SS. On this twenty seventh day of June A.D. 1861 before me a Notary Public for said County personally appeared before me the above named Lewis Cass known to me to be the person who executed the above plat who acknowledged the same to be his free act and deed.
(Seal)
A.H. Adams
Notary Public
Wayne County Mich.

This is to certify that the above plat has been compared with the original plat of record in the office of Register of Deeds of Wayne County, and found to be a true copy of the same
A.N. Willmarth a.d. 1903
Surveyor

I hereby certify that these plats are correct copies of the plats now on record in the Register of Deeds office, being made under the supervision of the Auditor General by tracing the plats on record and affixing thereto carefully compared copies of the dedications and certificates.
Dated this 15th day of June 1910
Geo W Bennett Clerk And. Gen'l's Dept

Click PDF - www.fastio.com

Map attached

By Council Member Hood

Whereas, The General Motors Corporation has petitioned to vacate certain streets and alleys in the area bounded by Scotten, Hubbard, Brandon, and the New York Central Railroad Right-of-Way, and

Whereas, The streets and alleys appear in the following subdivisions:

1) Plat of the Subdivision of Lot 75 of the J. B. Campau Farm, P-C-143, being the estate of Gilbert Campau, as recorded in Liber 181, Page 417, Deeds, Wayne County records; and

(1) 2) Plat of Lower and Mullett's Subdivision of Lots 1, 2, 3, and 11 of Scotten's Subdivision of O.L. 76 of C. Moran's Chicago Farm, Town of Springwells (now Detroit), Wayne County, Michigan, as recorded in Liber 9, Page 4, Plats, Wayne County records;

(2) 3) Plat of Subdivision of Lots 37 of Hastings Subdivision of Hubbard's Subdivision 100 of Lot 7 and the westerly 8 feet of Lot 8 of Marion's Subdivision of Scotten's Subdivision of Hubbard's Subdivision of P.C. 77, lying west of Indian (now Hubbard) Avenue, as recorded in Liber 32, Page 31, Plats, Wayne County records; and

(3) 4) Plat of Subdivision of Lots 38 and 39 of Hastings Subdivision of Hubbard's Subdivision of P.C. 77, lying west of Indian (now Hubbard) Avenue, Springwells (now Detroit), Wayne County, Michigan, as recorded in Liber 8, Page 11, Plats, Wayne County records;

(4) 5) Plat of Scotten's Subdivision of all that part of Hubbard's Subdivision of P.C. 77, being the south 1/2 of the west 1/2 of the east 1/2 of the west 1/2 of the six foot (so called) alley and the M.C.R.R., not shown, between the Indian Avenues. Also all that part of Lots Hubbard's Subdivision of P.C. 77 lying west of Indian Avenue and between M.C.R.R. and Lot 56 of Scotten's subdivision of P.C. 77, Detroit, Michigan, as recorded in Liber 1, Page 196, Plats, Wayne County records.

Now therefore be it

Resolved, That the following streets and alleys:

1) Deming Street, 69 feet wide, between and east line of Scotten Avenue and the westerly line of Lots 34 and 35 of Daniel Scotten's Subdivision, Liber 1, Page 196, Plats, W.C.R.

2) Hubbard Avenue, 60 feet wide, abutting the easterly line of Lots 34 and 35 of Daniel Scotten's Subdivision, Liber 1, Page 196, W.C.R.

3) All of the public alleys, 18 and 20 feet wide, in the blocks bounded by Scotten, Hubbard, Brandon, and the New York Central Railroad right-of-way.

Be and the same are hereby vacated as public streets and alleys to become a part and parcel of the abutting property, subject to the following provisions:

First, said owners hereby grant to and for the use of the Detroit Edison Company easements or rights-of-way over said vacated public streets and alleys hereinabove described for the purposes of maintaining, installing, repairing, removing, or replacing utilities such as electric light conduits or poles or things usually placed or installed in a public street or alley in the City of Detroit, with the right to ingress and egress at any time to and over said easements for the purpose above set forth.

Second, said owners for their heirs and assigns further agree that no buildings or structures of any nature whatsoever including but not limited to concrete slabs or driveways, retaining or partition walls (except necessary line fences) shall be built or placed upon said easements, nor any change of surface grade made, without prior approval by the Department of Public Works.

Third, that if at any time in the future the owners of any lots abutting on said vacated streets and alleys shall request the removal and/or relocation of any existing poles or other utilities in said easements, such owners, upon whose property the poles or other utilities are located pay all costs incidental to such removal and/or relocation, unless such charges are waived by the utility owners.

Provided Further, that if any utility located or to be located in said property shall break or be damaged as a result of any action on the part of the petitioner or assigns thy way of illustration but not limitation, such as storage of excessive weights of materials or construction not in accordance with Section 2, mentioned above, then in such event the petitioner or assigns shall be liable for all costs incidental to the repair of such broken or damaged sewer; and shall also be liable for all claims for damages resulting from his action.

Adopted as follows:

Yeas — Council Members Cleveland, Cockrel, Hood, Kelley, Mahaffey, Rogell, and President Henderson — 7.

Nays — None.

Resolved, That the Detroit Water and Sewerage Department and the Public Lighting Department are hereby authorized to accept the new easements in a form satisfactory to them and record same with the Register of Deeds for Wayne County.

Adopted as follows:

Yeas — Council Members Cleveland, Cockrel, Hood, Kelley, Mahaffey, Rogell, and President Henderson — 7.

Nays — None.

Map attached

By Council Member Hood:

Resolved, That all that part of the easements for the Water and Sewerage Department retained by the vacating Resolution as Recorded May 22, 1964 (J.C.C. Pages 2114 to 2116) in the following described property:

All that part of the east-west vacated alley, 20 feet wide, east of Elmwood Avenue, between Fort Street and Congress Street, as platted in Miller and Hallock's Subdivision of Lot 9 and part of Lot 10, George Hunt Farm, City of Detroit, Wayne County, Michigan, as recorded in Liber 2, Page 22, Plats, Wayne County Records lying south of an adjoining the southerly line of Lots 8 through 27, both inclusive, south of and adjoining the southerly line of the westerly 10.00 feet of Lot 7, north of and adjoining the northerly line of Lots 27 through 56, both inclusive, north of and adjoining the northerly line of the westerly 20.68 feet of Lot 57, all of the above mentioned subdivision; also

All that part of the north-south public alley, 20 feet wide, east of Elmwood Avenue, north of Congress Street as platted in Miller and Hallock's Subdivision of Lot 9 and part of Lot 10, George Hunt Farm, City of Detroit, Wayne County, Michigan, as recorded in Liber 5, Page 22, Plats, Wayne County records lying west of and adjoining the westerly line of the public alley, 20 feet wide, adjoining Lot 37, east of and adjoining the easterly line of Lots 32 through 36, both inclusive, east of and adjoining the easterly line of the southerly 10.00 feet of Lot 31, all of the above mentioned subdivisions; and the same are hereby vacated as easements for the Detroit Water and Sewerage Department; and be it further

Resolved, That all that part of the public utility easement, 60 feet wide, vacated Elmwood east of McDougall between Larned and Lafayette lying between and abutting a line which is 432 feet northerly of and parallel to the northerly line of Larned Street, 120 feet wide, and aline which is 188 feet southerly of and parallel to the southerly line of Lafayette Avenue, 120 feet wide, said easement having been created by action of the Common Council on November 5, 1969 (J.C.C. Pages 2734 to 2745) said property being a part of the following subdivisions:

1) Miller and Hallock's Subdivision of Lot 9 and part of Lot 10, George Hunt Farm, City of Detroit, Wayne County, Michigan, as recorded in Liber 2, Page 22, Plats, Wayne County records; also

2) Elmwood Park Urban Renewal Plat No. 2 of part of Private Claim 90, 14, 91, 733, 609, 5 and 454, 11 and 452, 182, 15 and 18, City of Detroit, Wayne County, Michigan, as recorded in Liber 92, Pages 77 to 82, Wayne County records

also

All that part of the public utility easement, 50 feet wide, vacated Fort Street between McDougall and vacated Elmwood and a line which connects a point in the northerly line of said 50 foot wide easement, point being 78 feet west of the west line of the 60 foot wide easement (vacated Elmwood) and a point in the southerly line of the 50 foot wide easement, said point being 73 feet west of the west line of the 60 foot wide easement (vacated Elmwood), having been platted in the Elmwood Park Urban Renewal Plat No. 2 as recorded in Liber 92, Pages 77 to 82, Plats, Wayne County records.

Be and the same are hereby vacated as public utility easements; and be it further

Resolved, That the petitioner shall grant the City of Detroit satisfactory easements for a new water main prior to construction; and further

Resolved, That upon satisfactory completion of said work and construction of said water main shall become City property and become part of the City of Detroit Water System; and further

Resolved, That the petitioner shall grant the City of Detroit satisfactory easements for a new Public Lighting Department conduit run prior to construction; and be it further

By Council Member Cockrel:

Resolved, That all that part of the public alley, 20 feet wide, not previously vacated in the block bounded by Grand River, Second, the Fisher Freeway, and Henry Street, as platted in Block 78 of the Subdivision of part of the Cass Farm, north of Grand River Road, as recorded in Liber 1, Page 34, Plats, Wayne County records; and as platted in the Subdivision of Lot 10, Block 78 Cass Farm, north of Grand River Avenue, as recorded in Liber 1, Page 298, Plats, Wayne County records;

Be and the same is hereby vacated as a public alley to become a part and parcel of the abutting property; subject to the following provisions:

Provided, That by reason of the vacation of the above property, the City of Detroit does not waive any rights to the sewers located or to be located in the said alley, but shall have the right to enter upon the premises, if found necessary to repair said sewers, alter, service or install same, and further

Provided, That no building shall be constructed over said sewers without the prior approval of such building construction by the Sewer Services Section of the Detroit Water and Sewerage Department and the Department of Buildings and Safety Engineering; and further

Provided, In the event that the sewer located or to be located in said property shall break, causing damage to any construction, property or materials above, the petitioners or their assigns, by acceptance of the permit for construction over said sewer, waive all claims for damages; and further

Provided, That if the sewer located or to be located in said property shall break or be damaged, as a result of any action on the part of the petitioner, or assigns thy way of illustration but not limitation, such as storage of excessive weights of materials, or any construction not in accordance with Provision 2, mentioned above, then in such event, the petitioner or assigns shall be liable for all costs incidental to the repair of such broken or damaged sewer; and shall also be liable for all claims for damages resulting from his action.

Adopted as follows:

Yeas — Council Members Cockrel, Eberhard, Hood, Kelley, Mahaffey, McFadden, Rogell, and President Henderson — 8.

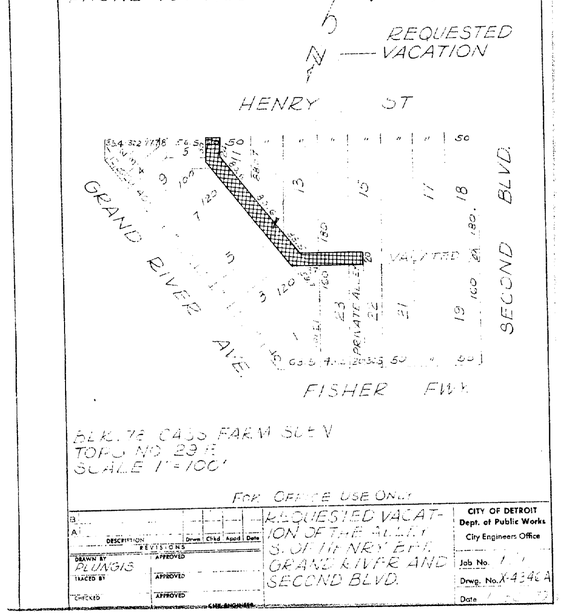
Nays — None.

FORWARD TO STATE TREASURER 11313

Approved 11315

Jcc of 4-15-81

PETITION NO. 4346A
BOARD OF EDUCATION
c/o KENNETH L. GORE
PHONE 494-1795



BLK 78 CASS FARM SUB V
TOPO NO 23 E
SCALE 1"=100'

FOR OFFICE USE ONLY

DESCRIPTION	Drwn	Chkd	Appd	Date
REVISIONS				

REQUESTED VACATION OF THE ALLEY S. OF HENRY BTN. GRAND RIVER AND SECOND BLVD.

DRAWN BY PLUNGIS — APPROVED
TRACED BY — APPROVED
CHECKED — APPROVED — CHIEF ENGINEER

CITY OF DETROIT
Dept. of Public Works
City Engineers Office

Job No. 1 1
Drwg. No. X-4346A
Date

Rec'd 5-8-81
Fr 21140
Pa 166

Rec'd 5-8-81
Fr 21146
Pa 264

Rec'd 5-18-81
Fr 21145
Pa 743

1) 482
2) 11165
3) 245
4) 11165
5) 109
6) 109

1) 52159

11313
11315

STATE OF MICHIGAN } SS.
CITY OF DETROIT }

SHORT FORM - TRUE COPY CERTIFICATE

I, JAMES H. BRADLEY, CITY CLERK of the City of Detroit, do hereby certify that the annexed paper is a true copy of a Resolution

adopted by the City Council on April 1, 1981

and approved by the Mayor on April 14, 1981

as appears from the Journal of said City Council, on file in my office.

IN WITNESS WHEREOF, I have hereunto set my hand and affixed the Corporate Seal of said City, at Detroit, on

May 8, 1981

JAMES H. BRADLEY
City Clerk

STATE OF MICHIGAN } SS.
CITY OF DETROIT }

SHORT FORM - TRUE COPY CERTIFICATE

I, JAMES H. BRADLEY, CITY CLERK of the City of Detroit, do hereby certify that the annexed paper is a true copy of a Resolution

adopted by the City Council on April 1, 1981

and approved by the Mayor on April 14, 1981

as appears from the Journal of said City Council, on file in my office.

IN WITNESS WHEREOF, I have hereunto set my hand and affixed the Corporate Seal of said City, at Detroit, on

May 8, 1981

JAMES H. BRADLEY
City Clerk

STATE OF MICHIGAN } SS.
CITY OF DETROIT }

SHORT FORM - TRUE COPY CERTIFICATE

I, JAMES H. BRADLEY, CITY CLERK of the City of Detroit, do hereby certify that the annexed paper is a true copy of a Resolution

adopted by the City Council on April 15, 1981

and approved by the Mayor on April 27, 1981

as appears from the Journal of said City Council, on file in my office.

IN WITNESS WHEREOF, I have hereunto set my hand and affixed the Corporate Seal of said City, at Detroit, on

May 18, 1981

JAMES H. BRADLEY
City Clerk

ClibPDF - www.fastio.com