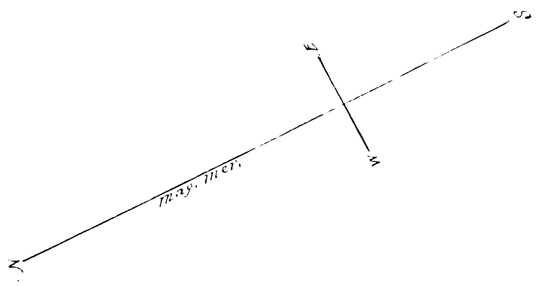

4905

1134

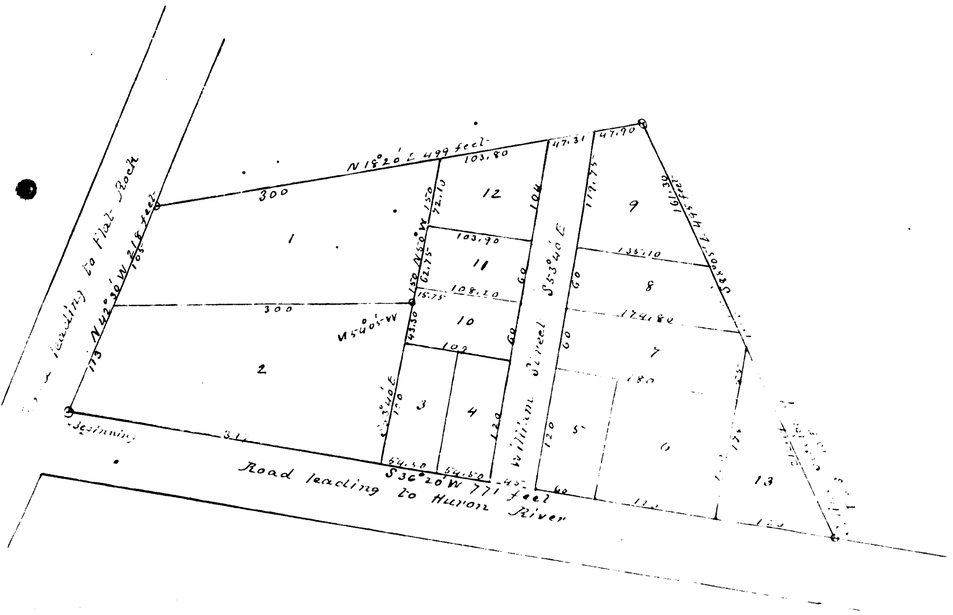
This plat is a part of the Village of Rockwood

Sept 1901





Scale 100 feet to the inch



Know all men by these presents, That I William Millliman Jr. as husband and Ida A. Milliman his wife have caused to be made the accompanying map or plat of Millimans Subdivision being on the South line of said Section 9 East of the Michigan Southern and Northern Indiana Railroad and South of the Highway leading from the United States Turnpike to Flat Rock, in the Village of Rockwood in the Township of Brownstown Wayne County Michigan known and described as follows to wit: Beginning at a Stake Stn. Sin at the intersection of the South line of the road leading to Flat Rock with the East line of the Road leading to Huron River, thence South thirty six degrees Forty minutes West seven hundred and seventy one feet to a Stake standing on the east line of said road, and at the intersection of the south line of Section 9 with the east line of said road leading to Huron River, thence along said Section line South eighty eight degrees five minutes East four hundred and nine five feet to a stake standing on said South line of Section 9, thence North eighteen degrees twenty minutes East four hundred and ninety nine feet to a Stake standing on the South line of the Road leading to Flat Rock, Thence along said south line North forty two degrees thirty minutes West 2 and two hundred and eighteen feet to the place of beginning - containing 4 27/100 acres of land. And I do hereby dedicate to the public use of the public the Street shown thereon, reserving to myself, my heirs and assigns, the reversion and reversions thereof whenever discontinued by Law.

Witness our hands and seals this 22nd day of July 1895

In presence of

J. H. Hendricks
F. L. Miller

Wm Milliman Jr. [L.S.]
Ida A. Milliman [L.S.] Proprietor.

State of Michigan } ss
County of Wayne } On this thirty first day of August 1895 before me a Notary Public in and for the County of Wayne personally appeared the within named Wm Milliman and Ida A. Milliman wife of the said Wm Milliman known to me to be the persons described in and who severally executed the within instrument and each acknowledged the same to be their free act and deed.

Elijah E. Goodell
Notary Public Wayne Co. Mich.

MILLIMANS SUBDIVISSION

of a part of Section 9 T 6 S R 10 E lying East of the Michigan Southern Railroad and South of the Highway leading from the United States Turnpike to Flat Rock

I hereby certify that the Plat hereon delineated is a correct one and that Monuments have been placed at the angles in the boundaries of the land platted, and at all intersections of Streets as shown thereon

E. J. Goodell
Civil & Civ. Eng.

State of Michigan
County of Wayne } ss We, O C Bond, Dp Register of Deeds, and E. J. Goodell Surveyor, hereby certify that we have separately carefully compared this duplicate plat with the Original plat of Millimans Subdivision of a part of Section 9 T 6 S R 10 E lying east of the Michigan Southern Railroad and South of the Highway leading from the United States Turnpike to Flat Rock, and that it is an exact duplicate thereof and of the whole of such original plat.

O C Bond Dp Register of Deeds
E. J. Goodell Surveyor

State of Michigan
County of Wayne } ss We, O C Bond Dp Register of Deeds, and E. J. Goodell Surveyor hereby certify that we have separately carefully compared the annexed copy with the duplicate map of Millimans Subdivision of a part of Section 9 T 6 S R 10 E lying East of the Michigan Southern Railroads and South of the Highway leading from the United States Turnpike to Flat Rock, Town of Brownstown in the Office of this Register of Deeds and that it is a true transcript therefrom and of the whole of such duplicate, plat so recorded,

O C Bond Dp Register of Deeds
E. J. Goodell Surveyor

Examined and Approved
Sept. 9, 1895
Stanley W. Turner
Attorney General

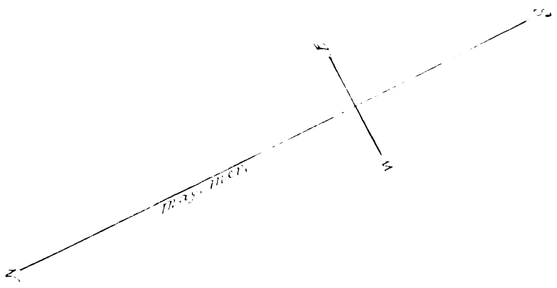
Oct 19 1895


4305

1134

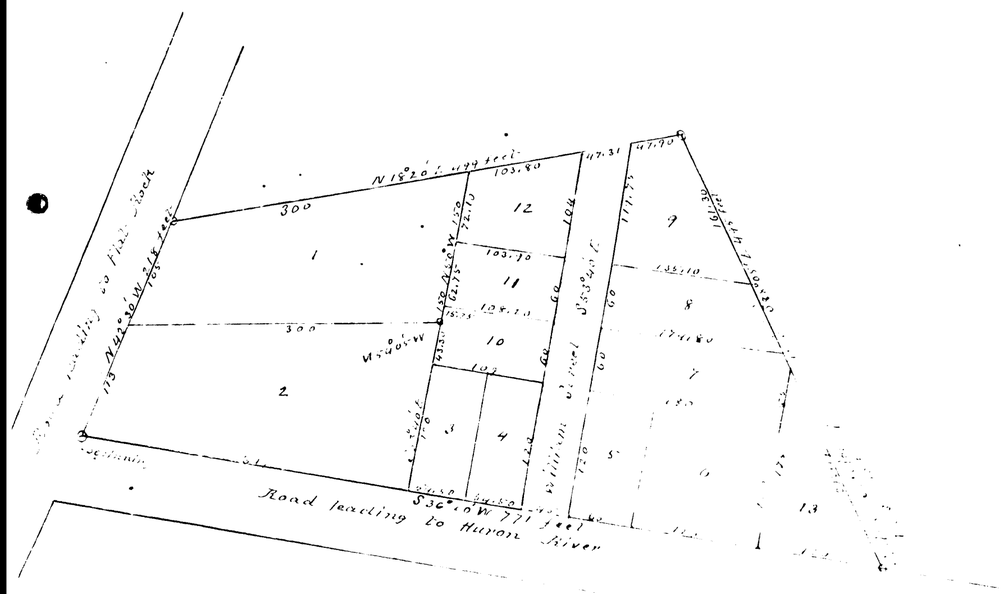
This plat is a part of the Village of Rockwood

Sept 1901





Scale 100 feet to the inch



[illegible] by these presents that I, William [illegible] Millimans, have caused the [illegible] to be made into Lots as shown on the accompanying plat, to be known as Millimans Subdivision of the North Line of said Section 9 East of the Township of Southgate and Section 10 Township 3 South Range 10 East of the Meridian of Michigan and South of the Highway leading from the United States Turnpike to Flat Rock, in the Village of Rockwood in the Township of Brownstown, Wayne County, Michigan, which is described as follows, to wit: Beginning at a stake driven at the intersection of the south line of the road leading to Flat Rock with the east line of the Road leading to Huron River, thence with said line of said road, North fifteen degrees twenty minutes West four hundred and ninety nine feet to a stake standing on the south line of Section 9, thence North eighty eight degrees forty minutes East four hundred and ninety five feet to a stake standing on said south line of Section 9, thence North eighteen degrees twenty minutes East four hundred and eighty feet to a stake standing on the south line of the Road leading to Flat Rock, thence along said south line North forty two degrees thirty minutes West two hundred and eighteen feet to the place of beginning containing 4.777/1000 acres of land. And I do hereby dedicate to the public use of the Public the Streets thereon, reserving a right of way, my heirs and assigns, the reservations and restrictions therein whenever the ordinances by laws.

We set our hands and seals this 22nd day of July 1895

In presence of

J. H. Hendricks
F. C. Miller

Wm Millimans [L.S.]
Ida B. Millimans [L.S.] Proprietors.

State of Michigan }
County of Wayne } ss On this 22nd day of August 1895 before me a notary Public in and for said County personally appeared the within named Wm Millimans and Ida B. Millimans wife of the said Wm Millimans to me to be the persons described in and who severally executed the within instrument and acknowledged the same to be their free act and deed.

Chas. L. Goodrich
Notary Public Wayne Co. Mich.

MILLIMANS SUBDIVISION

of a part of Section 9 T 3 S R 10 E Eighth Prin. of the Michigan Meridian East and South of the Highway leading from the United States Turnpike to Flat Rock

I hereby certify that the plat hereon delineated is a correct one and that all improvements have been staked out at the angles in the boundaries of the said Platted, and at the intersections of streets as shown thereon.

C. L. Goodrich
Civil & Mining Engr.

State of Michigan }
County of Wayne } ss. I, C. C. Beal, Deputy Register of Deeds in and for said County of Wayne, hereby certify that the annexed plat was received for record in my office on the 23rd day of August A.D. 1895 at 8 o'clock A.M. and was recorded in Liber 310 of Plats on page 1 and 2 of the Records of said County.

C. C. Beal Deputy Register of Deeds
C. L. Goodrich Surveyor

State of Michigan }
County of Wayne } ss. I, C. C. Beal, Deputy Register of Deeds in and for said County of Wayne, do hereby certify that I have compared the annexed copy of the original plat of Millimans Subdivision of a part of Section 9 T 3 S R 10 E Eighth Prin. Meridian East and South of the Highway leading from the United States Turnpike to Flat Rock, and that it is a true and correct duplicate thereof and of the whole of the said original plat.

C. C. Beal Deputy Register of Deeds
C. L. Goodrich Surveyor

State of Michigan }
County of Wayne } ss. I, C. C. Beal, Deputy Register of Deeds in and for said County of Wayne, do hereby certify that I have compared the annexed copy of the original plat of Millimans Subdivision of a part of Section 9 T 3 S R 10 E Eighth Prin. Meridian East and South of the Highway leading from the United States Turnpike to Flat Rock, and that it is a true and correct duplicate thereof and of the whole of the said original plat as recorded in Liber 310 of Plats on pages 1 and 2 of the Records of said County.

C. C. Beal Deputy Register of Deeds
C. L. Goodrich Surveyor

Examined and Approved
Sept. 7, 1895
Wm. Ley Jr. Secretary
Auditor General

Oct 19 '95

Oct 9