4948

PLAT OF
LATHAM & QUINN'S SUBDIVISION
Of Lot 8, of
H. HAGGERTY'S SUBDIVISION
of part of Private Claim 543, and Lots 14 and 15 of Private Claim 60, Springwells Township, Wayne County, Michigan.

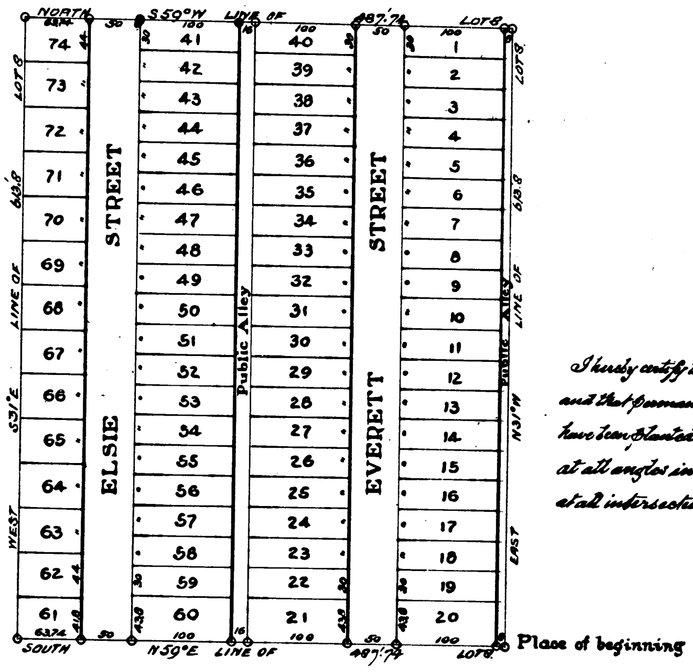

Scale 1 inch = 100 feet.

The land embraced in the annexed plat of Latham and Quinns Subdivision of Lot 8 of H. Haggerty's subdision of part of Private Claim 543 and Lots 14 and 15 of Private Claim 60. Springwells Township Wayne County Michigan is described as follows, Commencing at the South East Corner of Lot 8, Thence N 31° W. 613.8 feet to the North East corner of Lot 8. Thence S. 59° W. 487.74 feet to the North West corner of Lot 8. Thence S. 31° E 613.8 feet to the South West corner of Lot 8. Thence N. 59° E. 487.74 feet to the place of beginning.

I hereby certify that the plat hereon delineated is a correct one, and that permanent monuments, consisting of oak stakes have been planted at points marked thus ⊙ as thereon shown at all angles in the boundaries of the land platted, and at all intersections of Streets, or streets and alleys.

Wm H. Ashwell Surveyor.

Know all Men by these Presents, That we Charles K. Latham (Widower) Everett B. Latham, and Thomas J. Quinn as proprietors and Emily D. Latham wife of Everett B. Latham and Alice L. Quinn wife of Thomas J. Quinn, have caused the land embraced in the annexed plat to be surveyed, laid out and platted, to be known as Latham and Quinn's Subdivision of Lot 8 of H. Haggerty's Subdivision of part of Private Claim 543, and Lots 14 and 15 of Private Claim 60. Springwells Township Wayne County. Michigan and that the Streets and Alleys as shown on said plat are hereby dedicated to the use of the public until the same are vacated according to law in which case they shall revert to said proprietors —

Signed and sealed in presence of
Elsie L Quinn
Hugh Haggerty

Charles K. Latham [L.S.]
Everett B. Latham and [L.S.]
Emily D. Latham [L.S.]
By Alfred C. Wineman their Attorney in fact.
Thomas J Quinn [L.S.]
Alice L Quinn [L.S.]
[L.S.]

State of Michigan } ss.
County of Wayne } On this Second day of April 1901 before me, a Notary Public in and for said County personally came the above named Charles K. Latham (widower) and Alfred C. Wineman as the attorney in fact of Everett B. Latham and Emily D. Latham his wife, and Thomas J. Quinn and Alice L. Quinn his wife, known to me to be the persons who executed the above dedication, and severally acknowledged the same to be their free act and deed, and said Alfred C. Wineman as said attorney in fact acknowledged the same to be the free act and deed of said Everett B. Latham and Emily D. Latham his wife and of himself as such Attorney in fact.

Hugh Haggerty
Notary Public. Wayne Co. Michigan.

RECEIVED AND FILED.
IN AUDITOR GENERAL'S OFFICE,
April 26, 1901
Wm F. Wilkinson
Deputy Auditor General.

State of Michigan } ss.
County of Wayne. } We W. S. Vreeland Dep Register of Deeds, and William H. Ashwell Surveyor, hereby certify that we have each carefully compared this copy with the original plat of Latham and Quinn's subdivision of Lot 8 of H. Haggerty's subdivision of part of Private Claim 543. and Lots 14 and 15 of Private Claim 60. Springwells Township Wayne County Michigan. and that it is an exact copy thereof and of the whole of such original map or plat.

W. S. Vreeland Deputy Register of Deeds.
William H Ashwell Surveyor.

State of Michigan } ss.
County of Wayne } We W. S. Vreeland Dep Register of Deeds and William H. Ashwell Surveyor, hereby certify that we have each carefully compared the annexed copy with the plat of Latham and Quinn's Subdivision of Lot 8 of H. Haggerty's subdivision of part of Private Claim 543. and Lots 14 and 15 of Private Claim 60. Springwells Township Wayne County Michigan now of record in the office of said Register of Deeds, and that it is a true transcript therefrom and of the whole of such record.

W. S. Vreeland Deputy Register of Deeds.
William H. Ashwell Surveyor.

EXAMINED AND APPROVED
April 20, 1901
John F. Wilkinson
Deputy Auditor General.

REGISTER OF DEEDS OFFICE } ss.
WAYNE COUNTY,
This instrument was received for record this 25th day of April 1901. at 11.02 o'clock A. M. and recorded in Liber 22 of deeds, on page 18 as proper certificate was furnished in compliance with Sect. 185, of Senate Bill No. 199 File 212, Act of 1898.
W. S. Vreeland
Deputy Register of Deeds.

1234

H941

b

PLAT OF
LATHAM & QUINN'S SUBDIVISION
Of Lot 8, of
H. HAGGERTY'S SUBDIVISION
of part of Private Claim 543, and Lots 14 and 15 of
Private Claim 60, Springwells Township,
Wayne County, Michigan.

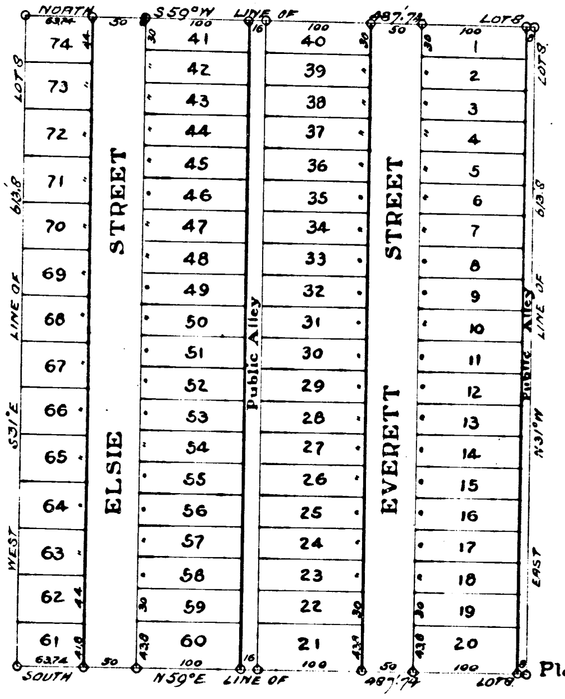

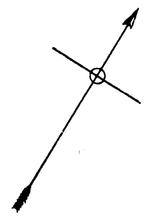

The land embraced in the annexed plat of Latham and Quinns Subdivision of Lot 8 of H. Haggerty's subdivision of part of Private Claim 543. and Lots 14 and 15 of Private Claim 60. Springwells Township Wayne County Michigan is described as follows, Commencing at the South East corner of Lot 8. Thence N 31° W. 613.8 feet to the North East corner of Lot 8. Thence S. 59° W. 487.74 feet to the North West corner of Lot 8. Thence S. 31° E 613.8 feet to the South West corner of Lot 8. Thence N 59° E 487.74 feet to the place of beginning.

I hereby certify that the plat hereon delineated is a correct one, and that permanent monuments, consisting of oak stakes have been planted at points marked thus ⊙ as thereon shown at all angles in the boundaries of the land platted, and at all intersections of Streets, or streets and alleys.

Wm. H. Ashwell Surveyor.

Scale 1 inch = 100 feet.

Know all Men by these Presents, That we Charles T. Latham (Widower) Everett B. Latham, and Thomas J. Quinn as proprietors and Emily D. Latham wife of Everett B. Latham and Alice L. Quinn wife of Thomas J. Quinn, have caused the land embraced in the annexed plat to be surveyed, laid out and platted, to be known as Latham and Quinn's Subdivision of Lot 8 of H. Haggerty's Subdivision of part of Private Claim 543, and Lots 14 and 15 of Private Claim 60. Springwells Township Wayne County Michigan and that the Streets and Alleys as shown on said plat are hereby dedicated to the use of the public until the same are vacated according to law in which case they shall revert to said Proprietors—

Signed and sealed in presence of
Elsie L. Quinn
Hugh Haggerty

Charles T. Latham [L.S.]
Everett B. Latham [L.S.]
Emily D. Latham [L.S.]
By Alfred C. Wineman their Attorney in fact
Thomas J. Quinn [L.S.]
Alice L. Quinn [L.S.]
[L.S.]

State of Michigan } ss.
County of Wayne }

On this second day of April 1901 before me, a Notary Public in and for said County personally came the above named Charles T. Latham (widower) and Alfred C. Wineman as the attorney in fact of Everett B. Latham and Emily D. Latham his wife, and Thomas J. Quinn and Alice L. Quinn his wife, known to me to be the persons who executed the above dedication, and severally acknowledged the same to be their free act and deed, and said Alfred C. Wineman as said attorney in fact acknowledged the same to be the free act and deed of said Everett B. Latham and Emily D. Latham his wife and of himself as such Attorney in fact.

Hugh Haggerty
Notary Public. Wayne Co. Michigan.

RECEIVED AND FILED.
IN AUDITOR GENERAL'S OFFICE,
April 26, 1901
John F. Wilkinson
Deputy Auditor General.

State of Michigan } ss.
County of Wayne }

We W. J. Vreeland Dep. Register of Deeds and William H. Ashwell Surveyor, hereby certify that we have each carefully compared this copy with the original plat of Latham and Quinn's Subdivision of Lot 8 of H. Haggerty's Subdivision of part of Private Claim 543. and Lots 14 and 15 of Private Claim 60. Springwells Township Wayne County Michigan. and that it is an exact copy thereof and of the whole of such original map or plat.

W. J. Vreeland Dep. Register of Deeds.
William H. Ashwell Surveyor.

State of Michigan } ss.
County of Wayne }

We W. J. Vreeland Dep. Register of Deeds and William H. Ashwell Surveyor, hereby certify that we have each carefully compared the annexed copy with the plat of Latham and Quinn's Subdivision of Lot 8 of H. Haggerty's Subdivision of part of Private Claim 543. and Lots 14 and 15 of Private Claim 60. Springwells Township Wayne County Michigan and of record in the office of said Register of Deeds, and that it is a true transcript therefrom and of the whole of such record.

W. J. Vreeland Dep. Register of Deeds.
William H. Ashwell Surveyor.

EXAMINED AND APPROVED
April 20, 1901
John F. Wilkinson
Deputy Auditor General.

REGISTER OF DEEDS OFFICE } ss.
WAYNE COUNTY,

This instrument was received for record this 26 day of April 1901 at 11 o'clock A. M. and recorded in Liber 24 of deeds, on page 1 as proper certificate was furnished in compliance with Sect. 135, of Senate Bill No. 199 File 242, Act of 1893.

W. J. Vreeland Dep. Register of Deeds.

ClibPDF - www.fastio.com