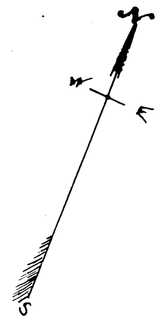
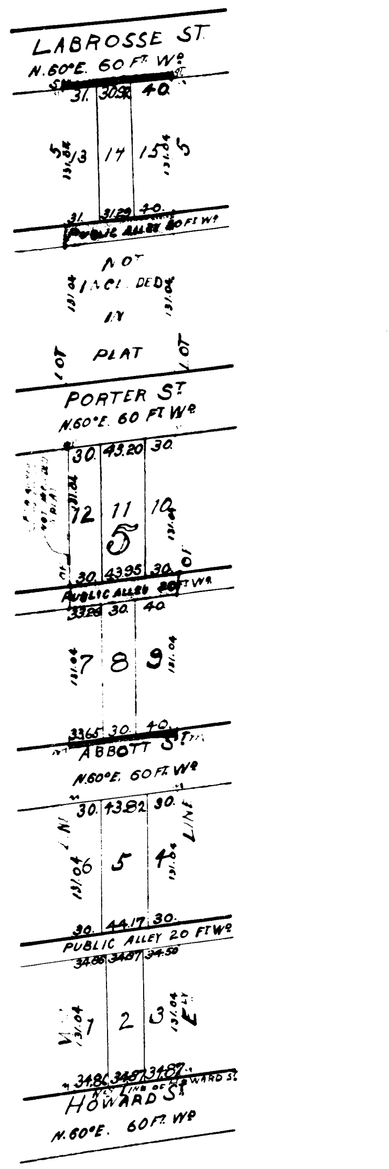
51440

1259

GEO. L. BEECHER'S
Sub.n of part of Lot 5
(BETWEEN LABROSSE and HOWARD STS.)
of the Sub.n of Lot 1
P.C. 27 LOGNON FARM
DETROIT, MICH.





50 0 100 200 300

SCALE; 100 FT. TO 1 IN.

Know all men by these presents That we, Geo. L. Beecher and Jeannie Isabella Beecher, his wife, have caused to be made for record this map of Geo. L. Beecher's Subdivision of part of Lot 5, (between Labrosse and Howard Streets) of the Subdivision of Lot 1, P.C. 27, Lognon Farm, Detroit, Michigan, by Thomas Hepburn & Son, Surveyors, and we hereby adopt the same and dedicate the streets and alleys shown for the use of the public.

In witness whereof we have hereunto set our hands and seals this second day of April A.D. nineteen hundred and two.

In presence of
S. J. Seefried
John F. Hopkins

George L. Beecher (L.S.)
Jeannie Isabella Beecher (L.S.)

State of Michigan
County of Wayne } S.S.

On the second day of April A.D. Nineteen hundred and two, before the subscriber, a Notary Public in and for said County, personally appeared Geo. L. Beecher and Jeannie Isabella Beecher, to me known to be the same persons who executed the above instrument and who severally acknowledged the same to be their free act and deed.

E. J. Seefried
Notary Public Wayne Co. Mich.

Examined and Recorded
April 5, 1902
John F. Watkins
Deputy Auditor General

STATE OF MICHIGAN
WAYNE COUNTY.
This instrument was received for record this 15 day of April 1902 at 11 o'clock A. M. and recorded in Liber 210 of Deeds, on page 70 as proper certificate was furnished in compliance with Sect. 135, of Senate Act No. 199 File 215, Act of 1893.
S.R. Ingsley
Register of Deeds

State of Michigan
County of Wayne } S.S.

I, the undersigned, S. R. Ingsley Register of Deeds, and keeper of the records, and custodian of the papers and files thereof, do hereby certify that I have carefully compared the annexed transcript with the original map of Geo. L. Beecher's Subdivision of part of Lot 5, (between Labrosse and Howard Streets) of the Subdivision of Lot 1, P.C. 27 Lognon Farm, Detroit, Michigan, and that it is a true transcript thereof and of the whole of such original map as appears of record in my office.

S. R. Ingsley Register of Deeds
Thomas Hepburn & Son Surveyors.

State of Michigan
County of Wayne } S.S.

I, the undersigned, S. R. Ingsley Register of Deeds, and keeper of the records, and custodian of the papers and files thereof, do hereby certify that I have carefully compared the annexed transcript with the plat of Geo. L. Beecher's Subdivision of part of Lot 5, (between Labrosse and Howard Streets) of the Subdivision of Lot 1, P.C. 27 Lognon Farm, Detroit, Michigan, now of record in the office of said Register of Deeds, and that it is a true transcript thereof and of the whole of such record.

S. R. Ingsley Register of Deeds
Thomas Hepburn & Son Surveyors.

RECEIVED AND FILED.
IN AUDITOR GENERAL'S OFFICE,
August 5 1902
John F. Watkins
Deputy Auditor General.

We hereby certify that the plat hereon drawn is correct and that permanent monuments consisting of White Cedar Stakes have been planted at points marked "M" as thereon shown at all angles in the boundaries of the land platted and at all intersections of streets and alleys.

Thomas Hepburn & Son

Approved July 16th 1902
D. W. H. Munland
Commissioner of Public Works

The streets on the annexed plat conform to the general plan of the City.
A. Anderson
City Engineer

VACATED BY RESOLUTION OF Common Council April 29, 1968
VOUCHER No. 249-68

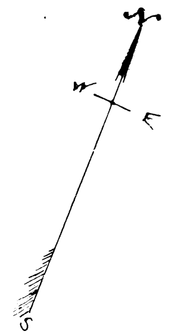
317 94
321 88

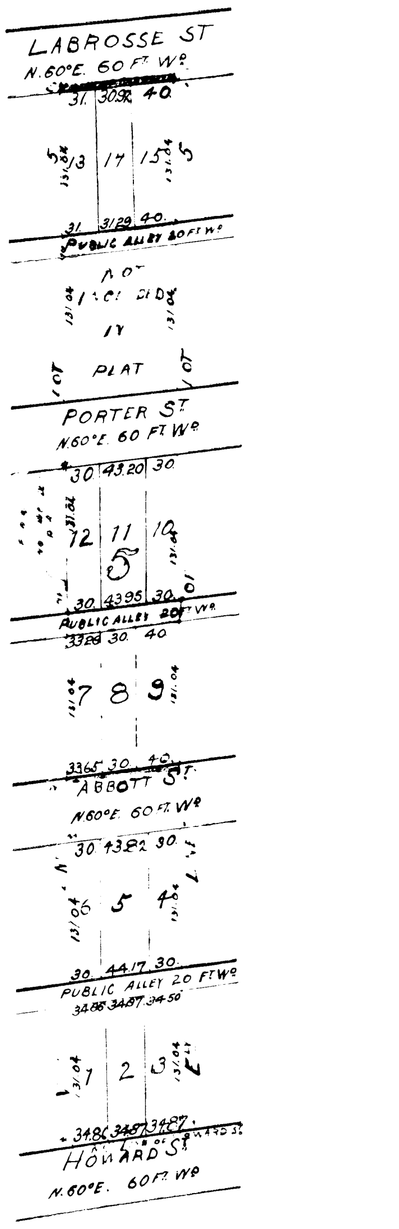
CamScanner

51440

1259

GEO. L. BEECHER'S
Sub^n of part of LOT 5
(BETWEEN LABROSSE AND HOWARD STS.)
of the Sub^n of LOT 1
P.C. 27 LOGNON FARM
DETROIT, MICH.





Know all men by these presents that we, Geo. L. Beecher and Hannah J. M. Beecher, his wife, have caused the same to be made for record this map of Geo. L. Beecher's Subdivision of part of Lot 5, (between Labrosse and Howard Sts.) of the Subdivision of Lot 1, P.C. 27 Lognon Farm, Detroit, Michigan, by Edmund Wilkinson, Civil Engineer and Surveyor, and we hereby adopt the same and dedicate the streets and alleys shown thereon for the use of the public.

In witness whereof we have hereunto set our hands and seals this second day of August A.D. one thousand nine hundred and one.

Signed, sealed and delivered in presence of
J. J. Duffield
Chas. F. Harrison

Geo. L. Beecher
Hannah J. M. Beecher

State of Michigan } ss.
County of Wayne }

On this second day of August A.D. one thousand nine hundred and one before me, a Notary Public in and for said County, personally came Geo. L. Beecher and Hannah J. M. Beecher, to me known to be the persons described in and who executed the foregoing instrument and acknowledged the same to be their free act and deed.

J. J. Duffield
Notary Public Wayne Co. Mich.

Examined and Approved
Aug. 2, 1901
Chas. F. Harrison
Deputy Auditor General

STATE OF MICHIGAN
WAYNE COUNTY
This instrument was received for record the 2nd day of August 1901 at 11 o'clock A.M. and recorded in Liber 22 on page 76 as proper certificate was issued in compliance with Sect. 135, of Senate No. 136 File 215, Act of 1893.
S. R. Ingsley

State of Michigan } ss.
County of Wayne }

I, S. R. Ingsley, Register of Deeds, do hereby certify that the above and foregoing is a true copy of the plat of part of Lot 5, (between Labrosse and Howard Sts.) of the Subdivision of Lot 1, P.C. 27, Lognon Farm, Detroit, Michigan, and that it is the correct copy thereof and of the whole of the original as appears from the records in my office.

S. R. Ingsley Register of Deeds.
Edmund Wilkinson & Son Surveyors.

RECEIVED AND FILED,
IN AUDITOR GENERAL'S OFFICE,
August 5th 1901
Chas. F. Harrison
Deputy Auditor General.

State of Michigan } ss.
County of Wayne }

I, S. R. Ingsley, Register of Deeds, do hereby certify that I have carefully compared the foregoing copy of plat of part of Lot 5, (between Labrosse and Howard Sts.) of the Subdivision of Lot 1, P.C. 27 Lognon Farm, Detroit, Michigan, now on record in the office of said Register of Deeds, and that it is a true transcript thereof and of the whole thereof.

S. R. Ingsley Register of Deeds
Edmund Wilkinson & Son Surveyors.

The Detroit City Gas Co. has placed its mains and other appliances in the streets and alleys as shown on this plat, and has no objection to the dedication of the same.

Approved July 16th 1901
D. H. Munland
Commissioner of Public Works.

The streets on the annexed plat conform to the general plan of the City.

J. Ferguson
City Engineer

The Detroit City Gas Co. has placed its mains and other appliances in the streets and alleys as shown on this plat, and has no objection to the dedication of the same.

Edmund Wilkinson & Son

WAYNE COUNTY ABSTRACT CO.
DR. [illegible]
CR. [illegible]
VOUCHER [illegible]

31754
32188