5214

262

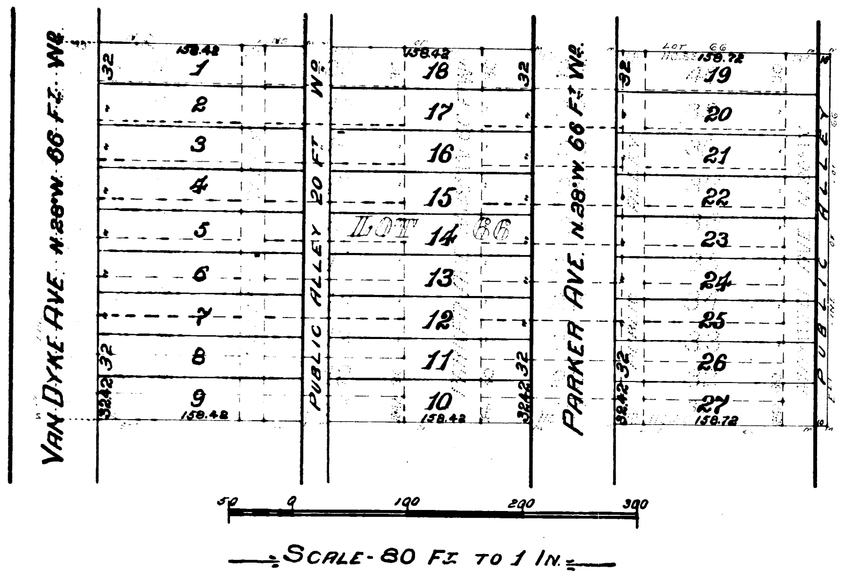
HART'S

Re-Sub^{n} of LOT 66

OF THE Sub^{n} OF THE VAN-DYKE FARM

P. C^{s}. 100 ^{AND} 679

DETROIT, MICH.



Know all Men by these Presents - That we Gilbert Hart and Calista I. Hart his wife, of Detroit Michigan and Alphonso A. Ballou and Sara H. Ballou his wife, of Boston, Massachusetts, have caused to be made for record this map of "Hart's Re Subdivision of Lot 66 of the Subdivision of the Van Dyke Farm, Private Claims 100 and 679, Detroit, Michigan" by Thomas Campau & Son, Surveyors, and we hereby adopt the same and dedicate to the use, streets and alleys shown for the use of the public.

Witness our hands and seals this third May A.D. Nineteen Hundred and two.

In Presence of
Thomas W. Dutton
Mirabeb W. Dempsey
Chas Hall Adams } As to R.H.B. & S.H.B.
Frank A. McGarty

Gilbert Hart [L.S.]
Calista I. Hart [L.S.]
Alphonso A. Ballou [L.S.]
Sara H. Ballou [L.S.]

State of Michigan } ss.
County of Wayne }

On this third day of May A.D. Nineteen Hundred and two before me, the Subscriber, a Notary Public in and for said County, personally appeared Gilbert Hart and Calista I. Hart his wife, known to me to be the same persons described in and who executed the within instrument and severally acknowledged the same to be their free act and deed.

Thomas W. Dutton
Notary Public, Wayne Co., Mich.

We hereon certify that the plat hereon delineated is a correct one and that pursuant to the request of the proprietors thereof we have surveyed the above premises consisting of 4 whole Lots, Lots have been branded as platted, as shown hereon, shown at the angles in the boundaries of said premises and at all intersections of Streets, Alleys and Lots.

Thomas Campau & Son
Surveyors

State of Michigan } ss.
County of Wayne }

We, ... Register of Deeds and Thomas Campau & Son, Surveyors, hereby certify that we have each carefully compared the annexed copy with the plat of "Hart's Re-Subdivision of Lot 66 of the Subdivision of the Van Dyke Farm, Private Claims 100 and 679, Detroit, Michigan" now of record in the office of said Register of Deeds and that it is a true transcript therefrom of the whole of such record.

D. Oreland Jr. Register of Deeds
Thomas Campau & Son Surveyors.

Approved 1902

W. A. Maybury
Commissioner Public Works

Approved

The streets on the annexed plat conform to the general plan of the City.

A. Zerguson
City Engineer

RECEIVED AND FILED.
IN AUDITOR GENERAL'S OFFICE,
May 17 1902
John F. Wilkinson
Deputy Auditor General

REGISTER OF DEEDS OFFICE
WAYNE COUNTY, } ss.

This instrument was received for record this ..... day of ..... 1902 at ..... o'clock P. M. and recorded in Liber ..... of Deeds, on page ..... as proper certificate was furnished in compliance with Sect. 135, of Senate Bill No. 199 Pub. Acts 212, Act of 1893.

D. Oreland Jr.
Register of Deeds

State of Massachusetts } ss.
Suffolk County, City of Boston }

Be it remembered that on this sixth day of May in the year one thousand nine hundred and two before me, Charles Hall Adams, a Commissioner of the State of Michigan, in and for the State of Massachusetts, personally came Alphonso A. Ballou and Sara H. Ballou, his wife, known to me to be the persons who executed the within instrument and severally acknowledged the same to be their free act and deed.

Chas Hall Adams
Commissioner of the State of Michigan

[Seal]

State of Michigan } ss.
County of Wayne }

We, ... Register of Deeds and Thomas Campau & Son Surveyors, hereby certify that we have each carefully compared this copy with the original plat of "Hart's Re Subdivision of Lot 66 of the Subdivision of the Van Dyke Farm - Private Claims 100 and 679, Detroit, Michigan" and that it is an exact copy thereof and of the whole of such original map or plat.

D. Oreland Jr. Register of Deeds.
Thomas Campau & Son Surveyors.

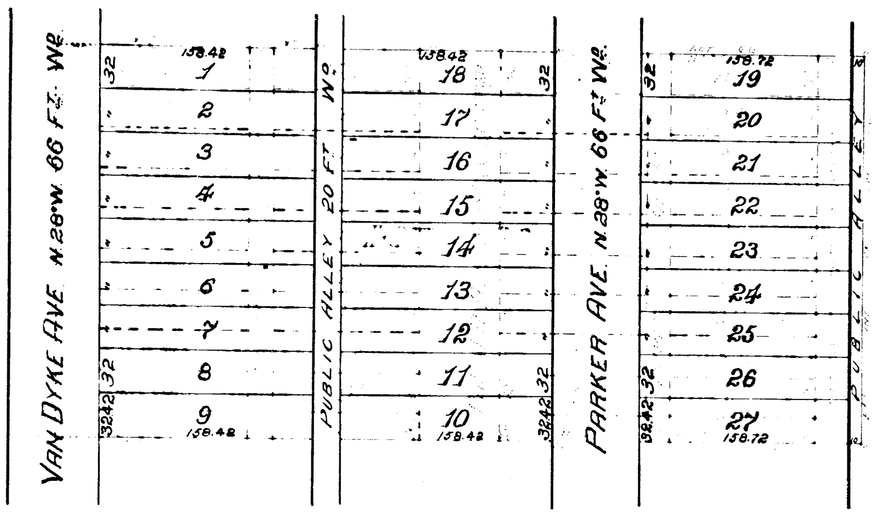
Examined and Approved.
July 19, 1902
John F. Wilkinson
Deputy Auditor General.


45438

5214

262

HART'S
Re-Subn of LOT 66
OF THE Subn OF THE VAN-DYKE FARM
P. Cs. 100 AND 679
DETROIT, MICH.





Know all men by these Presents-That we Gilbert Hart and Calista G. Hart, his wife, of Detroit, Michigan and Alfred H. Button and Sara W. Button, his wife, of Boston, Massachusetts, have caused the Subdivision for record this map of "Hart's Re-Subdivision of Lot 66 of the Subdivision of the Van Dyke Farm, Private Claims 100 and 679, Detroit, Michigan" by Thomas Campau & Son, Surveyors, and we hereby adopt the same and dedicate to the uses and purposes therein set forth the lots and alleys as shown on the plat.

Witness our hands and seals this third day of [illegible] A.D. Nineteen hundred and two.

In the Presence of
[illegible]
Howard W. Lansburgh
Chas. Hart Calkins
[illegible]

Gilbert Hart [seal]
Calista G. Hart [seal]
Alfred H. Button [seal]
Sara W. Button [seal]

State of Michigan } ss.
County of Wayne }

On this [illegible] day of May A.D. 1902 before me a Notary Public in and for said County personally appeared Gilbert Hart and Calista G. Hart his wife, Alfred H. Button and Sara W. Button his wife to me known to be the same persons described in and who executed the within instrument and severally acknowledged the same to be their free act and deed.

Thomas E. Hutton
Notary Public, Wayne Co., Mich.

The heavier outside lines of the plat thereon represent the exact outline of the premises surveyed and platted and the dimensions of the lots and blocks are given in figures upon each lot and block. The lots are numbered consecutively commencing at the [illegible] corner of the premises platted and the blocks are numbered consecutively commencing at the [illegible] corner of the premises platted.

Thomas Campau & Son
Surveyors

State of Massachusetts } ss. Be it remembered that on this sixteenth day of May in the year one thousand nine hundred and two before me, Charles Hall Adams, a Commissioner of the State of Michigan, residing and for the State of Massachusetts, duly appointed and qualified by the Governor of said State, personally came Alfred H. Button and Sara W. Button, his wife, known to me to be the persons who executed the within instrument and severally acknowledged the same to be their free act and deed.

Chas. Hall Adams
Commissioner of the State of Michigan

State of Michigan } ss.
County of Wayne }

We, [illegible] Register of Deeds and Thomas Campau & Son, Surveyors, hereby certify that we have each carefully compared the annexed copy with the original plat of "Hart's Re-Subdivision of Lot 66 of the Subdivision of the Van Dyke Farm, Private Claims 100 and 679, Detroit, Michigan" now of record in the office of said Register of Deeds and that it is a true transcript thereof and of the whole of such record.

[illegible] Register of Deeds
Thomas Campau & Son Surveyors.

[illegible]

[illegible] approved plat conforms [illegible] the City.

J. A. Ferguson
[illegible]

RECEIVED AND FILED,
IN AUDITOR GENERAL'S OFFICE,
May 17, 1902
[illegible]
County Auditor General

REGISTER OF DEEDS OFFICE } ss.
WAYNE COUNTY,
This instrument was received for record this [illegible] day of [illegible] 190[illegible] at [illegible] o'clock [illegible] M. and recorded in Liber [illegible] of deeds, on page [illegible] as proper certificate was furnished in compliance with Sect. 135, of Senate Bill No. 199 Pub. Acts 212, Act of 1893.
[illegible]
Register of Deeds.

State of Michigan } ss. We, [illegible] Register of Deeds and Thomas Campau & Son Surveyors, hereby certify that we have each carefully compared this copy with the original plat of "Hart's Re-Subdivision of Lot 66 of the Subdivision of the Van Dyke Farm-Private Claims 100 and 679, Detroit, Michigan" and that it is an exact copy thereof and of the whole of such original map or plat.

[illegible] Dep. Register of Deeds.
Thomas Campau & Son Surveyors.

Examined and Approved.
June 19, 1902
John D. Wilkinson
Deputy Auditor General.

45-438

CutePDF - www.fastio.com