52700

1273

GEORGE G. EPSTEAN'S SUB.

— OF —

LOT 5 AND PART OF LOT 6

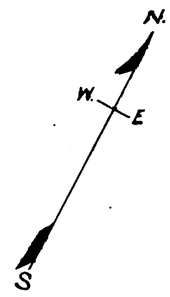
SUB. OF O.L. 192 RIVARD FARM

DETROIT WAYNE Co. MICH.

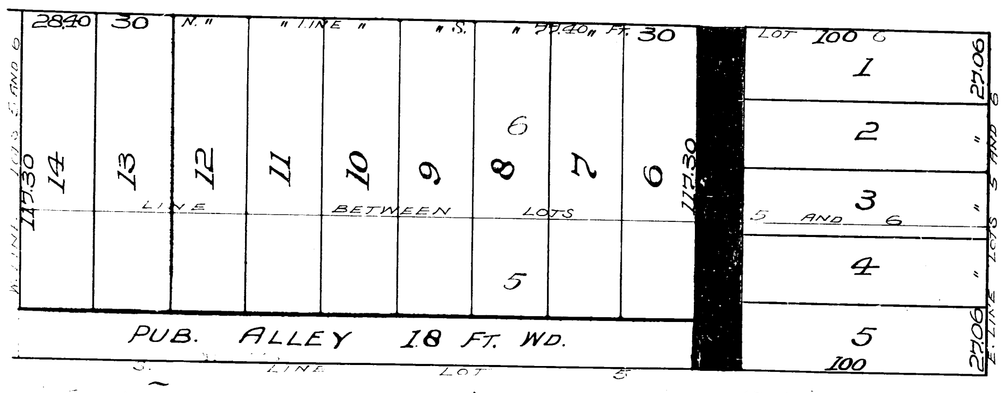
The Streets on the annexed plat conform to the general plan of the City.

S A Ferguson
City Engineer.

SCALE: 1 INCH = 40 FEET.



PALMER AVE. N. 64° E. 60 FT. WD.



RIVARD ST. N. 26° W. 50 Ft. Wd.

Order of Vacating
By resolution of Common Council vacated public alley lying just south and parallel to Palmer Ave. and bounded and adjoining Lots 6, 7, 8, 9, 10, 11, 12, 13 and 14 of Plat Nov. 27/17 Liber 8 Page 8/17 Deeds 1158-1917

REGISTER OF DEEDS OFFICE, WAYNE COUNTY, } ss.
This instrument was received for record this 3rd day of February 1903 at 1.35 o'clock P. M. and recorded in Liber 23 of [illegible] on page 4 as proper certificate was furnished in compliance with Sect. 185, of Senate Bill No. 199 File 212, Act of 1868.
O. P. Gulley
Register of Deeds.

[illegible] Jan 2nd 1903.
W D Edgecomb
Surveyor.

Approved JAN 28 1903

[illegible] Feb 1st 1903
O. P. Gulley Acting Commissioner of Public Works

State of Michigan } S.S.
County of Wayne }

I, O. P. Gulley Register of Deeds, and W. D. Edgecomb City Engineer and Surveyor, certify that we have carefully compared the annexed copy with the plat of "George G. Epsteans Sub. of part of Lot 6 Sub. of C.L. 192 Rivard Farm, Detroit, Wayne Co. Mich." from which it is taken, and that it is a correct transcript therefrom and of the whole of said original plat.

O. P. Gulley, Register of Deeds.
W D Edgecomb, Surveyor.

CITY ENGINEER'S OFFICE,
Jan 22 1903
[illegible] the re-
[illegible] Plats
[illegible] des-
[illegible] to city including
[illegible] 1903
Wm. B. Thompson
City Engr.
per Dow

Examined and Approved
January 17 1903
John C. Watkins
Deputy Auditor General

State of Michigan } S.S.
County of Wayne }

Know all men by these Presents that We Jennie A. Connell of Ypsilanti Mich. Geo. G. Epstean & Anna F. Epstean his wife of Detroit Mich. have caused the land embraced in the above plat to be surveyed, said plat to be known as "George G. Epsteans Sub. of part of Lot 6 Sub. of C.L. 192 Rivard Farm of Wayne Co. Mich." And that the streets as shown on said plat are hereby dedicated to the use of the Public.

Witness our hands and Seals this 15th day of January, A. D. Nineteen Hundred and Two.

Signed, Sealed and Delivered in presence of:
Henry A Haarmon
Wm. F. Butler

Jennie A. Connell (L. S.)
Geo. G. Epstean (L. S.)
Anna F. Epstean (L. S.)

RECEIVED AND FILED.
IN AUDITOR GENERAL'S OFFICE,
Feby 17 1902
John Fitzsimmons
Deputy Auditor General.

State of Michigan } S.S.
County of Wayne }

On this, the 15th day of January, 1903, before me, a Notary Public in and for said County, personally appeared the above named Jennie A. Connell of Ypsilanti Mich. Geo. G. Epstean & Anna F. Epstean his wife of Detroit Mich. known to me to be the same persons who executed the above dedication and who acknowledged the same to be their free act and deed.

Henry A Haarmon Notary Public
Wayne Co. Mich.

VACATED BY RESOLUTION OF Common Council
Nov 15 -
VOUCHER NO 26760

597

52700

1273

GEORGE G. EPSTEAN'S SUB.

— OF —

LOT 5 AND PART OF LOT 6

SUB. OF O.L. 192 RIVARD FARM

DETROIT WAYNE Co. MICH.

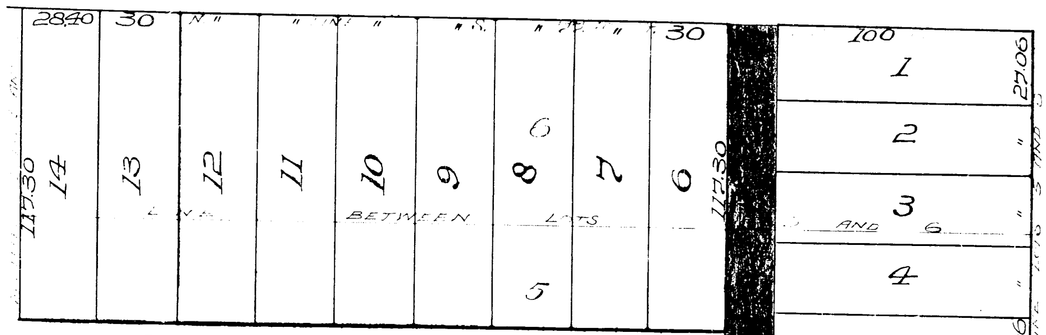
The Streets on the annexed plat conform to the general plan of the City.

S A Ferguson
City Engineer.

SCALE: 1 INCH = 40 FEET.

N.
W. E
S

PALMER AVE. N. 64° E. 60 FT. WD.



RIVARD ST. N. 26° W. 50 FT. WD.

Order of Vacating

By resolution of Common Council vacating public alley lying first southerly parallel to Palmer Ave. and South and adjoining Lots 6 & 14 of Plat Nov. 2-1917 Filed Dec 8-17 Liber 1158-1917

REGISTER OF DEEDS OFFICE
WAYNE COUNTY, } ss.
This instrument was received for record this 5th day of February A.D. 1918 at 1.35 o'clock P. M. and recorded in Liber 2... of [illegible] on page 6... as proper certificate was furnished in compliance with Sect. 185, of Senate Bill No. 199 File 21½, Act of 1868.
O. P. Gulley
Register of Deeds.

State of Michigan } ss.
County of Wayne }

I, O. P. Gulley Register of Deeds in and for said County of Wayne and State of Michigan do hereby certify that the annexed copy of the plat of "George G. Epstean's Sub. of Lot 5 and Part of Lot 6 Sub. of O. L. 192 Rivard Farm Detroit Wayne Co. Mich." is a true transcript from the record of plats in my office.

In Witness Whereof I have hereunto set my hand and affixed my official seal this 2nd day of January A.D. 1903.

O. P. Gulley
Register of Deeds.

Jan 2 25 1903
W. Dedjecoat
Deputy Register.

Approved JAN 28 1903

Robert G. Ogg
Acting Commissioner of Public Works

State of Michigan } ss.
County of Wayne }

I, O. P. Gulley Register of Deeds in and for said County of Wayne and State of Michigan do hereby certify that the annexed copy of the plat of "George G. Epstean's Sub. of Lot 5 and Part of Lot 6 Sub. of O. L. 192 Rivard Farm Detroit Wayne Co. Mich." is a true transcript from the record of plats in my office.

In Witness Whereof I have hereunto set my hand and affixed my official seal this 2nd day of January A.D. 1903.

O. P. Gulley
Register of Deeds.
W. Dedjecoat
Deputy Register.

Jan 22 03

Examined and Approved
January 17 1903
John G. Watkins
Deputy Asst. Gen.

Wm. B. Thompson
City Clerk.
per Dean

RECEIVED AND FILED.
IN AUDITOR GENERAL'S OFFICE,
Feby 17 1902
Peter Stevenson
Deputy Auditor General.

State of Michigan } ss.
County of Wayne }

On this the 15th day of January 1903, before me a Notary Public in and for said County personally appeared the above named Jennie A. Connell of Ypsilanti Mich., George G. Epstean & Anna F. Epstean his wife of Detroit Mich. known to me to be the same persons who executed the above dedication and acknowledged the same to be their free act and deed.

Henry A Harmon, Notary Public
Wayne Co., Mich.

Jennie A. Connell of Ypsilanti Mich. Geo. G. Epstean & Anna F. Epstean his wife of Detroit Mich.

Three Dollars Stamps affixed

Jennie A. Connell (L. S.)
George G. Epstean. (L. S.)
Anna F. Epstean. (L. S.)

Henry A Harmon
Notary Public

RECEIVED
OFFICE OF COMMISSIONER
DEC 15
VOUCHER No. 2617-60

1

Click to purchase this image from Landmark Surveying.com