Aud. Gen.

1804

5483

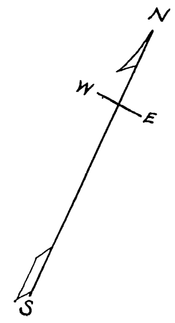
RESUBDIVISION OF ZENDER'S SUB. OF PART OF P.C. 390

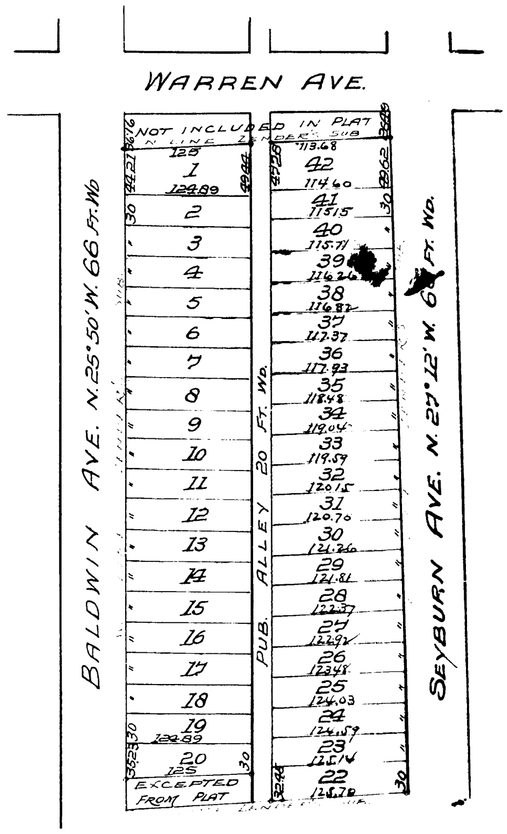
LYING BETWEEN

MACK AND GRATIOT ROADS

DETROIT WAYNE Co MICH.

SCALE: 1 INCH = 100 FT.





This instrument was received for record this 12th day of June A.D. 1905 at 9:55 o'clock A. M. and recorded in Liber 223 of Deeds, on page 43 as proper certificate was furnished in compliance with Sect. 185, of Senate Bill No. 189 File 212, Act of 1885.

O. P. Gurley
Register of Deeds.

State of Michigan }
County of Wayne } S.S.

I, O. P. Gurley Register of Deeds and William C. King Surveyor, hereby certify that we have caused the annexed plat of "Zender's Sub. of part of P. C. 390 lying between Mack & Gratiot Roads, Detroit Wayne Co. Mich." to be surveyed and the boundaries and lines of the several lots and streets thereof correctly staked out and the plat of the same drawn as the same appears from the survey and plat thereof made by the said William C. King Surveyor.

O. P. Gurley Register of Deeds.
William C. King Surveyor.

Know all men by these presents, That we, Edward Zender, Theresa Zender, Victor R. LeDuc, Ida LeDuc, Madeline Victor, Thera Craig, George Zender, Elizabeth Zender, Theresa Zender, Edward Zender, Theresa Zender, Victor R. LeDuc, Ida LeDuc, Madeline Victor, Thera Craig, George Zender, Elizabeth Zender, Theresa Zender, have caused the same to be surveyed platted and laid out as the annexed plat of "Zender's Sub. of part of P. C. 390 lying between Mack & Gratiot Roads, Detroit Wayne Co. Mich." to be surveyed and the boundaries and lines of the several lots and streets thereof correctly staked out and the plat of the same drawn as the same appears from the survey and plat thereof made by the said William C. King Surveyor.

And we do hereby dedicate the streets as shown on the annexed plat to the use of the public forever.

In witness whereof we have hereunto set our hands and seals this 22nd day of April A.D. 1905.

Edward Zender (L.S.)
Theresa Zender (L.S.)
Victor R. LeDuc (L.S.)
Ida LeDuc (L.S.)
Madeline Victor (L.S.)
Thera Craig (L.S.)
George Zender (L.S.)
Elizabeth Zender (L.S.)
Theresa Zender (L.S.)

State of Michigan }
County of Wayne } S.S.

On this 22nd day of April 1905, before me, a Notary Public, in and for said County, personally appeared the above named Edward Zender, Theresa Zender, Victor R. LeDuc, Ida LeDuc, Madeline Victor, Thera Craig, George Zender, Elizabeth Zender, Theresa Zender, to me known to be the same persons who executed the above dedication and acknowledged the same to be their free act and deed.

C. F. Kunze Notary Public
My commission expires Wayne Co. Michigan
Nov. 10th 1905.

Approved April 29th 1905

Wm. H. Wallace
Commissioner of Parks

RECEIVED AND FILED.
IN AUDITOR GENERAL'S OFFICE,
June 2nd 1905
John Forbes
Deputy Auditor General.

The Streets on the annexed plat conform to the general plan of the City.

W. H. McConnell
City Engr.

Examined and Approved
April 29, 1905.
John F. Nickerson
Deputy Auditor General.

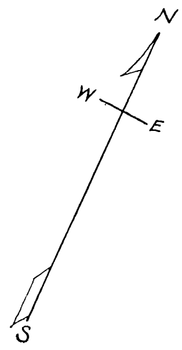
22215

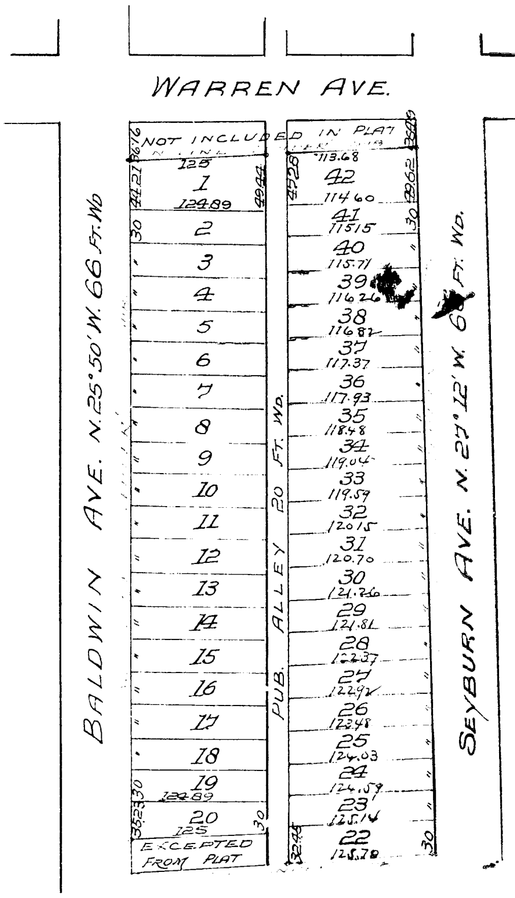
1304

5483

RESUBDIVISION
OF
ZENDER'S SUB. OF PART OF P.C. 390
LYING BETWEEN
MACK AND GRATIOT ROADS
DETROIT WAYNE Co MICH.

SCALE: 1 INCH = 100 FT.





Approved 1902

..... Commissioner of

The Streets on the annexed plat conform to the general plan of the City.

..... City Engineer.

RECEIVED AND FILED.
IN AUDITOR GENERAL'S OFFICE,
June 2nd 1902
..... Deputy Auditor General.

O. P. Gulley
William C. King
Engineers.

Nov. 10 1902