Wattles Addition

RECEIVED AND FILED.
In Auditor General's Office.
May 8 1888
H. R. Pratt
Dep. Aud. Gen'l.

Consisting of 36.72 acres. Lying in the S ½ of the E ½ of N W ¼ of Sec. 10 T 2 S R 11 W. Commencing @ 48.4 chs. N and 1.26 chs. W of the S ¼ post of Sec. 10 and running Thence W 13.33 chs. to the center of Burdick St. Thence N 4.00 chs. Thence W 5.54 chs. to the ⅛ line. Thence N on the ⅛ line 16.00 chs. Thence E 18.74 chs. to R R. Thence S along the G R 1 R R 19.20 chs. Thence E 2.4 ch. Thence S 8.0 ch. to place of beginning. @

Signed in Presence of

E. F. Chesterniss
James N. Deming

Surveyed Feb. 22. 1888
E. Strong
Myrtle Wattles
Surveyor
Owner
Seal

State of Michigan
County of Kalamazoo } ss

On this 5th day of March 1888 before me a Notary Public in and for said county personally came Myrtle Wattles known to me to be the person who executed this plat and acknowledged the same to be his free act and deed.
George P. Hopkins Notary Public

Received for Record this 13th day of April 1888 at 4.30 oclock P. M and recorded in Liber 3 of Plats on page 42.
Holland Simmons
Register

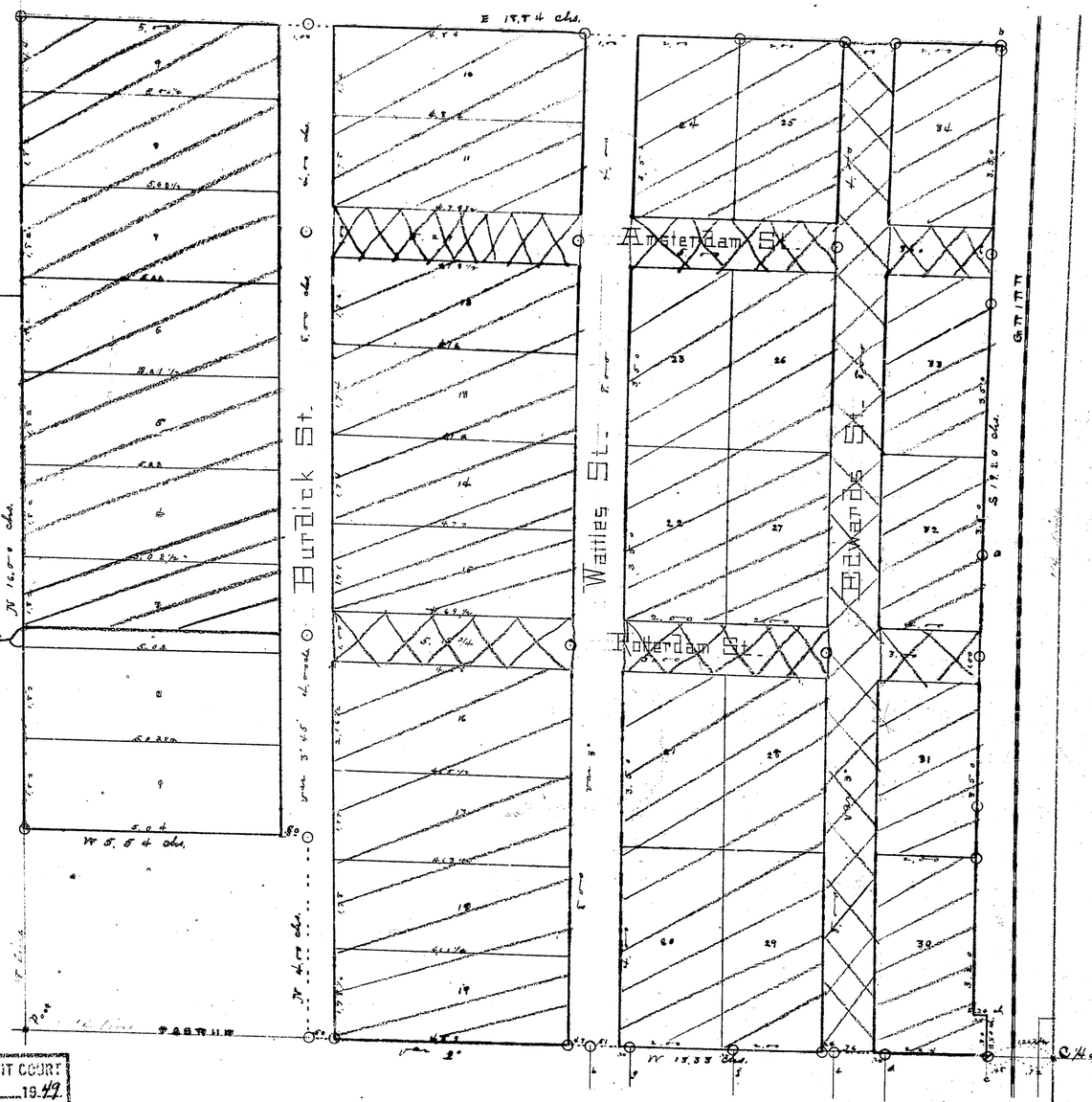
Examined and Approved
April 10 1888
H. R. Pratt Deputy Auditor Gen'l.

State of Michigan
County of Kalamazoo } ss

We Holland Simmons Register of Deeds and Edward Strong Surveyor, hereby certify that we have each carefully compared this copy with the original plat of Wattles Addition and that it is an exact copy thereof and of the whole of such original map or plat.
Holland Simmons, Register of Deeds
E. Strong Surveyor


State of Michigan
County of Kalamazoo } ss

We Holland Simmons Register of Deeds and Edward Strong Surveyor, hereby certify that we have each carefully compared the annexed copy with the plat of Wattles Addition now of record in the office of said Register of Deeds, and that it is a true transcript therefrom and of the whole of such record. Holland Simmons, Register of Deeds
E. Strong Surveyor



VACATED BY CIRCUIT COURT
ORDER 2-1 1949
VOUCHER No. 231-47

Scale 2 chains to 1 inch



Monuments

- @ 48 chs 4 S 10 W 11 links
- A 1 chain S and 1 chain W of Burdick and Rotterdam Sts
- B 1 chain S of Burdick and Rotterdam Sts
- C 1 chain E of Burdick and Rotterdam Sts
- Intersection of 18 ½ chains planted at all accessory points of this plat and its intersection and the position is indicated by ⊙
- C ¼ Copper Pin set in former survey Cedar Post 1.0 W 16.0 N 1.0 chs.
- " " Iron Pipe 1 chain W 1 chain S .72 "

I hereby certify this plat Correct and that Monuments as represented ⊙ planted
E. Strong Surveyor



13109

Paragon

Wattles Addition

RECEIVED AND FILED
May 8 88
W. K. Ruth
Dep. Asst. Reg't

Consisting of 35 72 acres. Lying in the S ½ of the E ½ of N W ¼ of Sec. 10 T 2 S R 11 W. Commencing @ 48 + chs. N and 12 6½ chs. W of the S ¼ post of Sec. 10 and running Thence W 13.93 chs. to the center of Burdick St. Thence N 7.00 chs. Thence W 5.5 + chs. to the ⅛ line. Thence N on the ⅛ line 6.00 chs. Thence E 18.5 + chs. to the W. Thence S along said C L 19.20 chs. Thence E 2 + ch. Thence S.80 ch. to place of beginning. @

Signed in Presence of

E. F. Gustenieus
James H. Deming

Surveyed Feb 22. 1888
E. Strong
Myrtle Wattles

Surveyor
Owner Seal

State of Michigan
County of Kalamazoo } ss

On this 5th day of March 1888 before me a Notary Public in and for said county personally came Myrtle Wattles known to me to be the person who executed this plat and acknowledged the same to be his free act and deed.

George P. Hopkins Notary Public

Received for Record this 13th day of April 1888 at 1.30 o'clock P. M and recorded in Liber 3 of plats on page 11 4

Holland Simmons
Register

Examined and Approved
April 10 1888
H. H. Post all Deputy Register Cert.

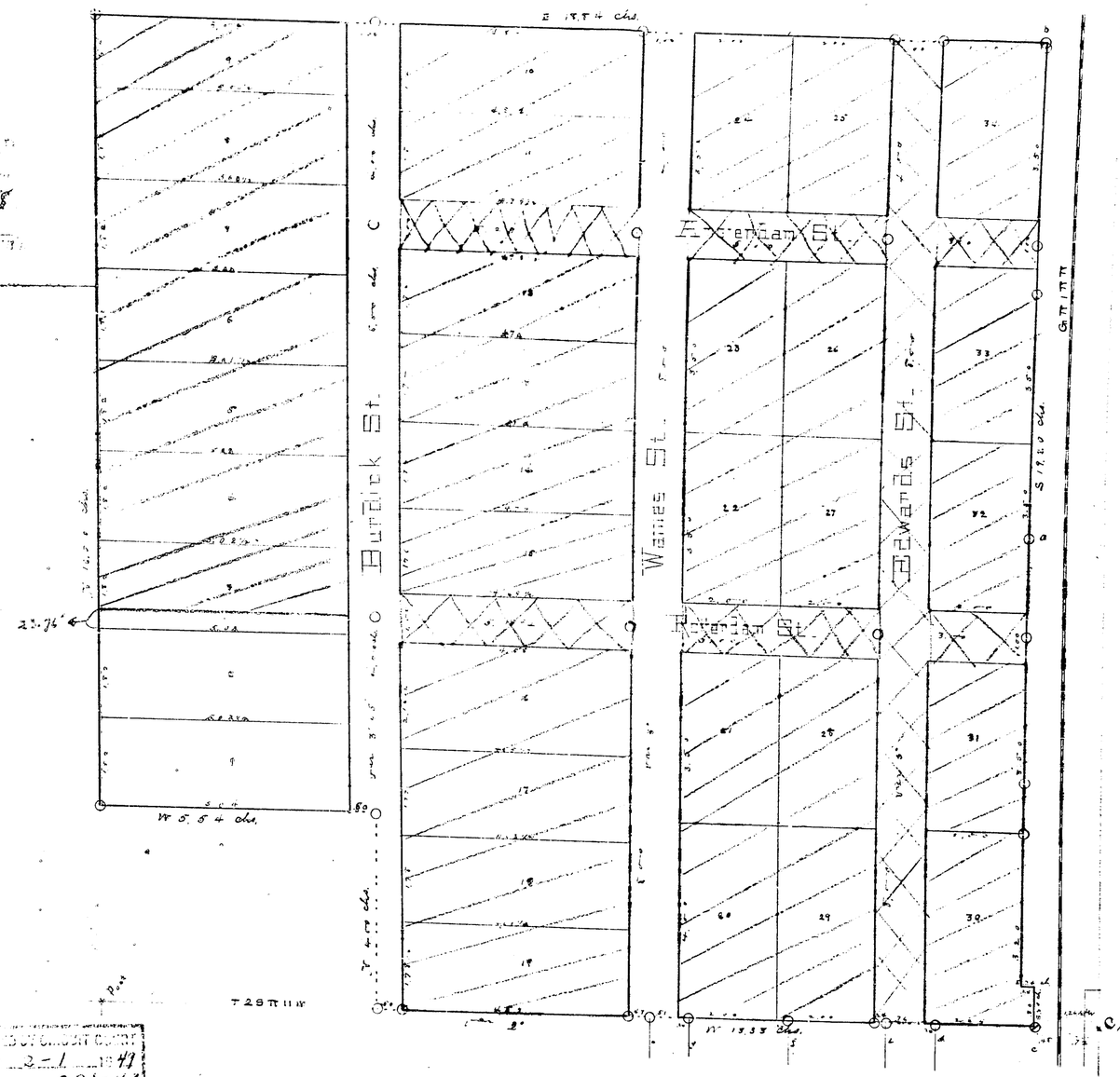
State of Michigan
County of Kalamazoo } ss

We Holland Simmons Register of Deeds and Edward Strong Surveyor, hereby certify that we have each carefully compared this copy with the original plat of Wattles Addition and that it is an exact copy thereof and of the whole of such original map or plat.


Holland Simmons, Register of Deeds
E. Strong Surveyor

State of Michigan
County of Kalamazoo } ss

We Holland Simmons Register of Deeds and Edward Strong Surveyor, hereby certify that we have each carefully compared the annexed copy with the plat of Wattles Addition now of record in the office of said Register of Deeds, and that it is a true transcript therefrom and of the whole of such record. Holland Simmons, Register of Deeds
E. Strong Surveyor



Scale 4 chains to 1 inch



WASHTENAW COUNTY ABSTRACT CO.
ORDER 3-1 1941
ENGINEER'S No. 231-41

13109