1323

7095

BROWNLEE'S SUB.
OF
LOT 549 OF J. W. JOHNSTON'S SUB.
OF THE
PORTER & CAMPAU FARMS, BEING PART OF THE E. 1/2 OF P.C. 78 N. OF CHICAGO AVE. & ALL OF THAT PART OF P.C. No. 21 & THE W. 7/12 OF P.C. No. 20 N. OF CHICAGO AVE. AND S. OF THE REAR 48 ACRES
DETROIT, WAYNE CO. MICHIGAN

SCALE - 1 INCH = 50 FEET.

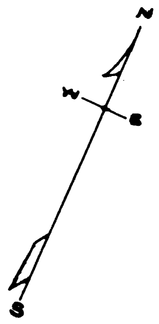

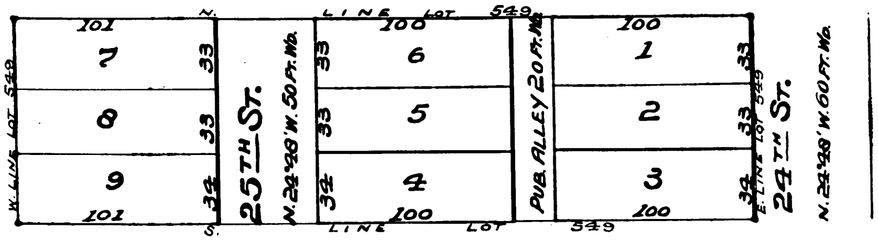

Examined and Approved
September 17, 1904
John F. Wilkinson
Deputy Auditor General

I hereby certify that the above Plat is correct and that Monuments consisting of Oak Stakes 1 1/4 inches square and 15 inches long have been placed in the Ground at all angles in the Boundaries, and at the intersection of all Streets, or Streets and Alleys as shown on plat by "O."

Detroit, July 22 - 1904.
William C. King
Engineer and Surveyor.

State of Michigan } S.S.
County of Wayne }

We, O. P. Gulley, Register of Deeds, and William C. King, Surveyor, hereby certify that we have carefully compared this copy with the original plat of "Brownlee's Sub. of Lot 549 of J. W. Johnston's Sub. of the Porter and Campau Farms, being part of the E. 1/2 of P.C. 78 N. of Chicago Ave. and all of that part of P.C. No. 21 and the W. 7/12 of P.C. No. 20 N. of Chicago Ave. and S. of the rear 48 Acres, Detroit, Wayne Co. Mich." and that it is an exact copy thereof and of the whole of such original map or plat.

O. P. Gulley Register of Deeds.
William C. King, Surveyor.

State of Michigan } S.S.
County of Wayne }

We, O. P. Gulley, Register of Deeds, and William C. King, Surveyor, hereby certify that we have each carefully compared the annexed copy with the plat of "Brownlee's Sub. of Lot 549 of J. W. Johnston's Sub. of the Porter and Campau Farms, being part of the E. 1/2 of P.C. 78 N. of Chicago Ave. and all of that part of P.C. No. 21 and the W. 7/12 of P.C. No. 20 N. of Chicago Ave. and S. of the rear 48 Acres, Detroit, Wayne Co. Mich." now of record in the office of said Register of Deeds, and that it is a true transcript therefrom, and of the whole of such record.

O. P. Gulley Register of Deeds.
William C. King, Surveyor.

Know all men by these Presents, that William E. Brownlee and Blanche D. Brownlee his wife have caused the land embraced in the above plat to be surveyed and platted to be known as "Brownlee's Sub. of Lot 549 of J. W. Johnston's Sub. of the Porter and Campau Farms, being part of the E. 1/2 of P.C. 78 N. of Chicago Ave. and all of that part of P.C. No. 21 and the W. 7/12 of P.C. No. 20 N. of Chicago Ave. and S. of the rear 48 Acres, Detroit, Wayne Co. Mich." and that the streets and alleys shown on said Plat are hereby dedicated to the use of the Public.

Witness our hands and seals the fifteenth day of August, A.D. Nineteen hundred and four.

In presence of:
Ernest L. White
H. M. Baxter

William E. Brownlee L.S.
Blanche D. Brownlee L.S.

Filed in Auditor General's Dep't
APR 13 1910
Geo. L. Hauser
Deputy Auditor General.

State of Michigan }
County of Wayne }

On this the fifteenth day of August, 1904, before me, a Notary Public in and for said County, personally appeared the above named William E. Brownlee and Blanche D. Brownlee, known to me to be the same persons who executed the above dedication and who acknowledged the same to be their free act and deed.

Henry W. Baxter
Notary Public.
Wayne Co. Mich.
My Commission expires 2/8/08

OCT 1-04

The Streets on the annexed plat conform to the general plan of the City.

R. H. McCormick
City Engineer

1904
Wm. B. Thompson
City Treas
per Doran

Approved OCT 4 1904

Wm. H. Wayburn
Commissioner of Public Works.

Register of Deeds Office } ss.
Wayne County, }

This instrument was received for record this 2nd day of Nov. 1904 at 1:30 o'clock P. M. and recorded in Liber 23 of Deeds, on page 78 as proper certificate was furnished in compliance with Sect. 135, of Senate Bill No. 199 File 212, Act of 1893.

O. P. Gulley
Register of Deeds.

Oct 31 1904

I hereby certify that this plat as made, has been approved by the Committee on Street Openings of the Common Council at a session held on Oct 25 1904.

[signature]
Sec'y Common Council Committee.

[signature] Register of Deeds.

[signature] Clerk

53729

7095

BROWNLEE'S SUB.
OF
LOT 549 OF J.W. JOHNSTON'S SUB.
OF THE
PORTER & CAMPAU FARMS, BEING PART OF THE E. 1/2 OF P.C. 78 N. OF CHICAGO AVE.
& ALL OF THAT PART OF P.C. No. 21 & THE W. 7/12 OF P.C. No. 20
N. OF CHICAGO AVE. AND S. OF THE REAR 48 ACRES
DETROIT, WAYNE Co. MICHIGAN

SCALE - 1 INCH = 50 FEET.

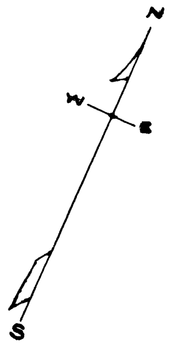

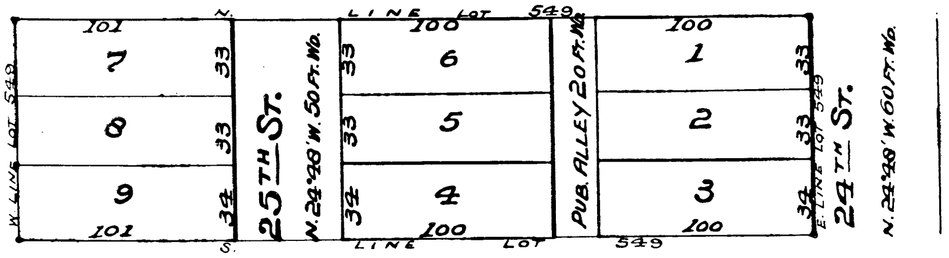

Examined and approved.
September 17, 1904
Geo. S. Milkins
Deputy auditor General

I hereby certify that the above Plat is correctly platted from monuments consisting of Oak & Stake 1/4 inches square and 18 inches long, set in and found in the ground at all angles in the boundaries, and at the intersection of all streets, & streets as shown on plat thus o.

Detroit, July 22 - 1904.
William C. King
Engineer & Surveyor.

I hereby certify that I have carefully examined the above plat of Brownlee's Sub. of Lot 549 of J.W. Johnston's Sub. of the E. 1/2 of P.C. 78 N. of Chicago Ave. & all of that part of P.C. No. 21 & the W. 7/12 of P.C. No. 20 N. of Chicago Ave. and S. of the rear 48 acres, Detroit, Wayne Co. Michigan, and find it to be a true copy of the original plat of said subdivision as recorded in the office of the Register of Deeds for said County.

O.P. Gordley, Register of Deeds.
William C. King, Surveyor.

I hereby certify that I have carefully examined the above plat of Brownlee's Sub. of Lot 549 of J.W. Johnston's Sub. of the E. 1/2 of P.C. 78 N. of Chicago Ave. & all of that part of P.C. No. 21 & the W. 7/12 of P.C. No. 20 N. of Chicago Ave. and S. of the rear 48 acres, Detroit, Wayne Co. Michigan, and find it to be a true copy of the original plat of said subdivision as recorded in the office of the Register of Deeds for said County, except as noted thereon, and that it is correctly platted as shown.

O.P. Gordley, Register of Deeds.
William C. King, Surveyor.

Oct 31 1904

I hereby certify that this plat as made, has been approved by the Committee on Street Openings of the Common Council at a session held on Oct 25 1904.

Sec'y Common Council Committees.

Know All Men by These Presents That William C. Brownlee and Blanche L. Brownlee his wife have caused the land embraced in the above plat to be platted to be known as Brownlee's Sub. of Lot 549 of J.W. Johnston's Sub. of the Porter & Campau Farms, being part of the E. 1/2 of P.C. 78 N. of Chicago Ave. & all of that part of P.C. No. 21 & the W. 7/12 of P.C. No. 20 N. of Chicago Ave. and S. of the rear 48 Acres, Detroit, Wayne Co. Michigan, and do hereby dedicate to the use of the public forever all the streets, avenues, alleys, parks and public grounds as shown on said plat.

In Witness Whereof we have hereunto set our hands and seals this 4th day of August, 1904.

Signed, Sealed and Delivered in Presence of
Forrest E. Mulle
H.D. Baxter

William C. Brownlee L.S.
Blanche L. Brownlee L.S.

Filed in Auditor General's Dep't
APR 13 1910
Geo. S. Milkins
Deputy Auditor General.

State of Michigan } ss.
County of Wayne }

Be it Remembered, That on the 4th day of August, 1904, before me a Notary Public in and for said County, personally appeared the above named William C. Brownlee and Blanche L. Brownlee, known to me to be the persons who executed the within dedication and they severally acknowledged the same to be their free act and deed.

Henry W. Dexter
Notary Public.
Wayne Co. Mich.
My commission expires 2/8/08

Oct 1-04

The Streets on the annexed plat conform to the general plan of the City.

A.K. McCormick
City Engr.

1904
Wm. B. Thompson
City Treas
per Doran

Approved OCT 4 1904

Wm. B. Thompson
Commissioner of Public Works

STATE OF MICHIGAN } ss.
WAYNE COUNTY }

This instrument was received for record this 2nd day of Nov 1904 at 1 30 P.M. and recorded in Liber 23 on page 42 as proper certificate was filed in compliance with Sect. 135, of Senate Bill No. 196, File 212, Act of 1898.

O.P. Gordley
Register of Deeds.

ClibPDF - www.fastio.com