5584

1324

ELIZABETH

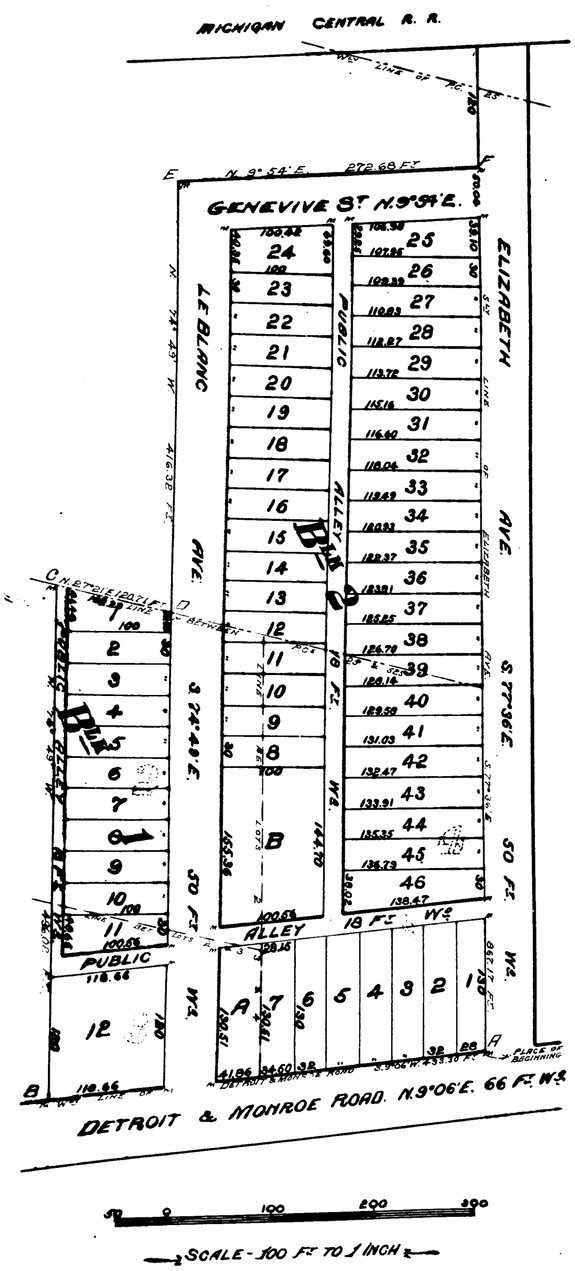
Subn of part of LOTS 2,3 & 4

ANN VISGER'S SUBn OF P.C. 525

AND PART OF P.C. 25

RIVER ROUGE VILLAGE

WAYNE CO. - MICH.



Know all Men by these Presents; That we Elizabeth La Badie, Mary Lucretia Le Blanc, Edmund P. Le Blanc and Hattie Le Blanc, his wife; Charles J. La Badie and ~~Delmata~~ Badie, his wife; Columbus A. La Badie and Matilda La Badie, his wife; ~~Edmond~~ S. La Badie and Edith La Badie, his wife; Elizabeth St. Amant; Nancy St. Amant; Mary D. Le Blanc, Annie O. Sallivette and Cora S. La Badie, have caused to be made for record this plat of "Elizabeth Subdivision of Part of Lots 2, 3 & 4 of Ann Visgers Subdivision of P.C. 525 and part of P.C 25 , River Rouge Village, Ecorse, Wayne Co, Mich." by Thomas Campaw & Son, Surveyors, and we hereby adopt the same and dedicate the streets and alleys shown for the use of the public.

Witness our Hands and Seals this 24th ——— day of June ——— A.D. 1904.

In Presence of
Francis LeBlanc
D.X. Burke - Witness as to
Elizabeth La Badie, Mary L. Le Blanc,
Edmund P. Le Blanc, Hattie L. Blanc,
Columbus A. La Badie, Matilda La Badie,
Annie O. Sallivette, Edith La Badie,
Mary D. Le Blanc, Cora S. La Badie
Edmund S. La Badie
Henry Warmington
O. J. Holland
E. E. Moore
S. A. Braun

Elizabeth her X mark La Badie [L.S.]
Mary Lucretia her X mark Le Blanc [L.S.]
Edmund P. Le Blanc [L.S.]
Hattie L. Blanc [L.S.]
Columbus A. La Badie [L.S.]
Matilda La Badie [L.S.]
Annie O. Sallivette [L.S.]
Edith La Badie [L.S.]
Mary D. Le Blanc [L.S.]
Edmund S. La Badie [L.S.]
Cora S. La Badie [L.S.]
Charles J. La Badie [L.S.]
Delina La Badie [L.S.]
Elizabeth St. Amant [L.S.]
Nancy St Amant [L.S.]

State of Michigan } ss. On this 24th day of June A.D. 1904, before me, the subscriber, a Notary Public in and for said
County of Wayne } County, personally appeared Elizabeth La Badie, Mary Lucretia Le Blanc, Edmund P. Le Blanc and Hattie L. Blanc, his wife, ~~Charles~~
~~J. La Badie and Delina La Badie, his wife, Elizabeth St. Amant and Nancy St. Amant~~, Columbus A. La Badie and Matilda La Badie, his wife; ~~Edmond~~ S. La Badie and Edith La Badie
his wife; ~~Charles J. La Badie, his wife, Mary St. Amant and~~ Mary D. Le Blanc, Annie O. Sallivette and Cora S. La Badie, known to me to be the same
persons who executed the above instrument and who acknowledged the same to be their free act and deed.

D. X. Burke,
Notary Public, Wayne Co, Michigan.
My commission expires Dec. 8th 1907

State of Michigan } ss. We, O. P. Gulley Register of Deeds and Thomas Campaw & Son, Surveyors, have carefully
County of Wayne } compared the annexed copy with the original plat of "Elizabeth Subdivision of Part of Lots 2, 3 & 4 of Ann Visgers Subdivision of P.C. 525 and part of P.C. 25 , River Rouge Village, Ecorse, Wayne Co, Mich" and
that it is a correct copy thereof and of the whole of such original recorded plat.

O. P. Gulley
Register of Deeds.
Elmer W. Sooler Dpt Register

Thomas Campaw & Son, Surveyors.

State of Michigan } ss. We, O. P. Gulley Register of Deeds and Thomas Campaw & Son, Surveyors, hereby certify
County of Wayne } that we have carefully compared the annexed copy with the plat of "Elizabeth Subdivision of Part of Lots 2, 3 & 4 of Ann Visgers Subdivision of P.C. 525 and part of P.C 25 , River Rouge Village, Ecorse, Wayne Co, Mich" now of record in the office of said Register of Deeds and that it is a true transcript therefrom and of the whole of such record.

O. P. Gulley
Register of Deeds.
Elmer W. Sooler Dpt Register

Thomas Campaw & Son
Surveyors.

RECEIVED AND FILED.
IN AUDITOR GENERAL'S OFFICE,
JAN 11 1905
John Fabkinson
Deputy Auditor General.

State of Michigan } ss. On this 30th day of July A.D. 1904, before me, the subscriber, a Notary Public in and for said
Houghton County } County, personally appeared Charles J. La Badie & Delina La Badie his wife, Elizabeth St. Amant and Nancy St. Amant,
known to me to be the same persons who executed the above instrument and who acknowledged the same to be their free act and deed.

Henry Warmington
Notary Public, Houghton County, Michigan
My commission expires March 8, 1908

We hereby certify that the Plat hereon delineated is a correct one and that permanent monuments consisting of White Oak Stakes have been planted at points marked "M" as thereon shown, at all angles in the boundaries of the land platted and at all intersections of streets or streets and alleys.

Thomas Campaw & Son
Surveyors.

The following is a description of the land embraced in this Plat.- Being part of P.C.s 25 & 525, River Rouge Village, Ecorse, Wayne Co. Michigan, described as follows.- Beginning at the intersection of the Southerly line of Elizabeth Ave. with the Westerly line of the Detroit and Monroe Road- A- and running thence S. 9°06' W. along the Westerly line of said road, 438.30 Ft. to a point; B.- thence N. 74°49' W. 496.32 Ft. to a point, C.- in the line between P.C.s 25 & 525.- thence N. 27°21' E. along said line between said claims, 120.71 Ft. to a point; D.- thence N. 74°49' W. 410.32 Ft. to a point, E.- thence N. 9°54' E. 272.68 Ft. to the Southerly line of Elizabeth Ave. F.- thence S. 77°36' E. along the Southerly line of Elizabeth Ave, 867.17 Ft. to the place of beginning.

Examined and Approved.
Sept 1. 1904.
John F. Wilkinson.
Deputy Auditor General

State of Michigan } ss.
Wayne County, }
This instrument was received for record this 7th day of December 1904 at 2 o'clock P.M. and recorded in Liber 273 of Plats, on page 74 as proper certificate was furnished in compliance with Sect. 185, of Senate Bill No. 169 File 212, Act of 1893.
Charles R. Hughes
Register of Deeds.

I hereby certify that the within plat has been approved by the Village Council of the Village of River Rouge at a regular meeting held November 1st 1904
John Connolly Jr
Village Clerk

53729

5584

1324

ELIZABETH

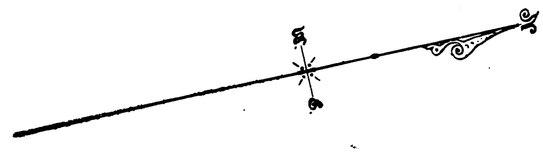
Sub^n of part of LOTS 2,3 & 4

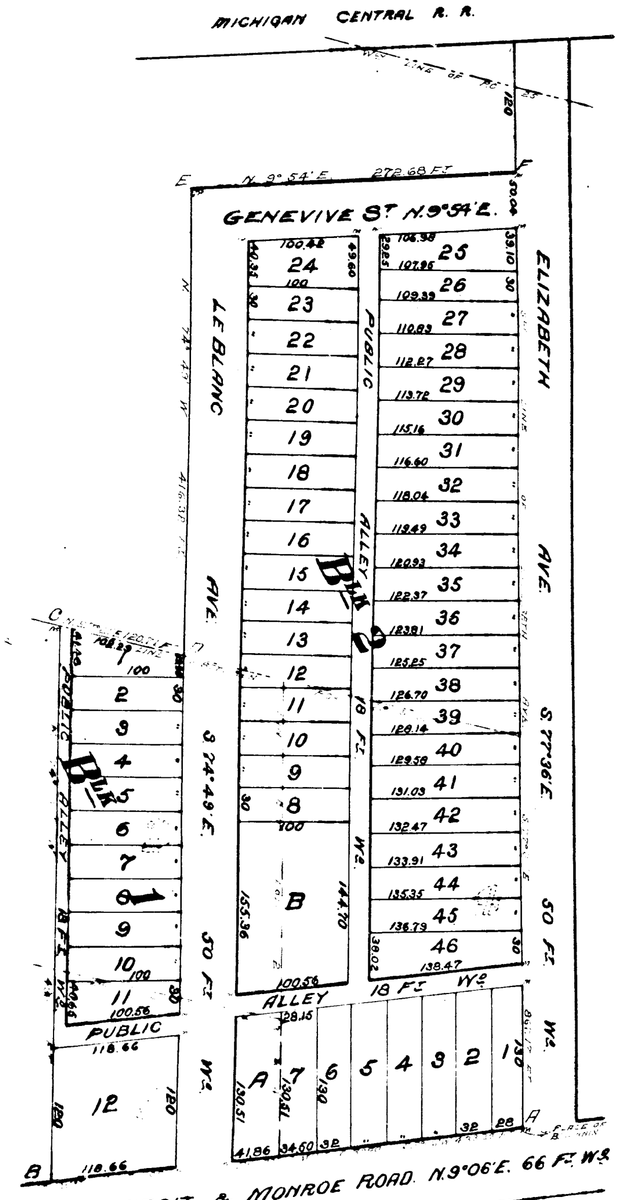
ANN VISGER'S SUB^n OF P.C. 525

AND PART OF P.C. 25

RIVER ROUGE VILLAGE

WAYNE CO. - MICH.





Know all Men by these Presents: That we Elizabeth LaBadie, Mary Lucretia LeBlanc, Edmund P. LeBlanc and Hattie LeBlanc, his wife; Charles J. LaBadie and Delina LaBadie, his wife; Columbus A. LaBadie and Matilda LaBadie, his wife; Edmond S. LaBadie and Edith LaBadie, his wife; Elizabeth St. Amant; Nancy St. Amant; Mary D. LeBlanc, Annie O. Sutliffe and Cora S. LaBadie, have caused the same to be surveyed, platted and recorded as this plat of "Elizabeth Subdivision of Part of Lots 2, 3 & 4 of Ann Visgers Subdivision of P.C. 525 and part of P.C. 25, River Rouge Village, Corse, Wayne Co., Mich." By Thomas Chapman & Son, Surveyors, and we hereby adopt the same and dedicate the streets and alleys shown for the use of the public.

Witness our Hands and Seals this 24th day of June A.D. 1904.

In Presence of
Francis LeBlanc
S. X. Burke - Witness as to
Elizabeth LaBadie, Mary L. LeBlanc,
Edmund P. LeBlanc, Hattie D. Blanc,
Columbus A. LaBadie, Matilda LaBadie,
Annie O. Sutliffe, Edith [illegible],
[illegible] LeBlanc, Cora A. LaBadie
Edmund S. LaBadie
Harvey Warmington
O. J. Gotlond
B. C. Evans
S. A. Evans

Elizabeth her X mark LaBadie (L.S.)
Mary Lucretia LeBlanc (L.S.)
Edmund P. LeBlanc (L.S.)
Hattie LeBlanc (L.S.)
Columbus A. LaBadie (L.S.)
Matilda LaBadie (L.S.)
Annie O. Sutliffe (L.S.)
Edith LaBadie (L.S.)
Mary D. LeBlanc (L.S.)
Edmond S. LaBadie (L.S.)
Cora S. LaBadie (L.S.)
Charles J. LaBadie (L.S.)
Delina LaBadie (L.S.)
Elizabeth St. Amant (L.S.)
Nancy St. Amant (L.S.)

State of Michigan } ss.
County of Wayne } On this 24th day of June A.D. 1904, before me, the subscriber, a Notary Public in and for said County of Wayne, personally appeared Charles J. LaBadie, Engineer and Surveyor, Delina LaBadie, his wife, Columbus A. LaBadie and Matilda LaBadie, his wife, Edmond S. LaBadie and Edith LaBadie, his wife, Elizabeth St. Amant, Nancy St. Amant, Mary D. LeBlanc, Annie O. Sutliffe and Cora S. LaBadie known to me to be the same persons who executed the above instrument and who acknowledged the same to be their free act and deed.

S. X. Burke,
Notary Public, Wayne Co., Michigan.
My commission expires Dec. 8th 1907

State of Michigan } ss.
County of Wayne } I, O. J. Gotlond Register of Deeds and Thomas Chapman & Son, Surveyors, hereby certify that we have carefully compared the annexed copy with the original plat of "Elizabeth Subdivision of Part of Lots 2, 3 & 4 of Ann Visgers Subdivision of P.C. 525 and part of P.C. 25, River Rouge Village, Corse, Wayne Co., Mich." now deposited in this office, and that the same is a true transcript therefrom and of the whole of such original.

O. J. Gotlond
Register of Deeds.
Elmer W. Fosler Dept. Reg. of Deeds.
Thomas Chapman & Son Surveyors.

State of Michigan } ss.
County of Wayne } I, O. J. Gotlond Register of Deeds and Thomas Chapman & Son, Surveyors, hereby certify that we have carefully compared the annexed copy with the plat of "Elizabeth Subdivision of Part of Lots 2, 3 & 4 of Ann Visgers Subdivision of P.C. 525 and part of P.C. 25, River Rouge Village, Corse, Wayne Co., Mich." now deposited in this office, and that the same is a true transcript therefrom and of the whole of such record.

RECEIVED AND FILED.
IN AUDITOR GENERAL'S OFFICE,
JAN 11 1905
Deputy Auditor General

O. J. Gotlond
Register of Deeds.
Thomas Chapman & Son Elmer W. Fosler Dept. Reg. of Deeds.
Surveyors.

We hereby certify that this Plat is true delineated as a correct one and that permanent monuments consisting of Private Cast Stones 6 x 6 inches square and 24 inches long have been placed at points marked "M" as therein shown, at all angles in the boundaries of the land platted and at all intersections of streets and alleys and curves.

Thomas Chapman & Son
Surveyors.

The following is a description of the land embraced in this Plat - Being part of P.C.'s 25 & 525, River Rouge Village, Corse, Wayne Co., Michigan, & surveyed as follows: Beginning at the intersection of the Southerly line of Elizabeth Ave. with the Westerly line of the Detroit and Monroe Road - A - and running thence S. 9° 06' W. along the Westerly line of said road, 433.30 Ft. to a point; B - thence N. 74° 49' W. 496.62 Ft. to a point; C - in the line between P.C.'s 25 & 525; thence N. 27° 21' E. along said line between said claims 120.71 Ft. to a point; D - thence N. 74° 49' W. 416.32 Ft. to a point; E - thence N. 9° 54' E. 272.68 Ft. to the Southerly line of Elizabeth Ave. F - thence S. 77° 36' E. along the Southerly line of Elizabeth Ave. 867.17 Ft. to the place of beginning.

State of Michigan } ss.
Houghton County } On this 30th day of July A.D. 1904, before me, the subscriber, a Notary Public in and for said County, personally appeared Charles J. LaBadie & Delina LaBadie his wife, Edmond St. Amant and Nancy St. Amant known to me to be the same persons who executed the above instrument and who acknowledged the same to be their free act and deed.

Harvey Warmington
Notary Public, Houghton County, Michigan
My commission expires March 8, 1908

Examined and Approved.
Sept 1 1904.
John T. Wilkinson
County Auditor & Ex-officio Register of Deeds.

I hereby certify that the within plat has been approved by the village Council of the village of River Rouge at a regular meeting held November 1st 1904.

John Cassady Jr.
Village Clerk

This instrument was received for record this 11th day of December 1904 at 1:23 P.M. and recorded in Liber 212 of Deeds, on page 79, as proper certificate was indorsed thereon in compliance with Sect. 185, of Senate Bill No. File 212, Act of 1903.

Elmer W. Fosler
Dep. Reg.