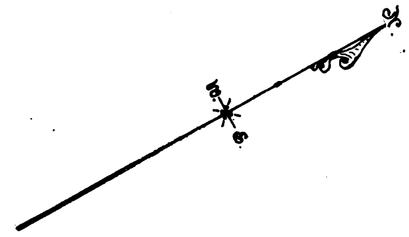
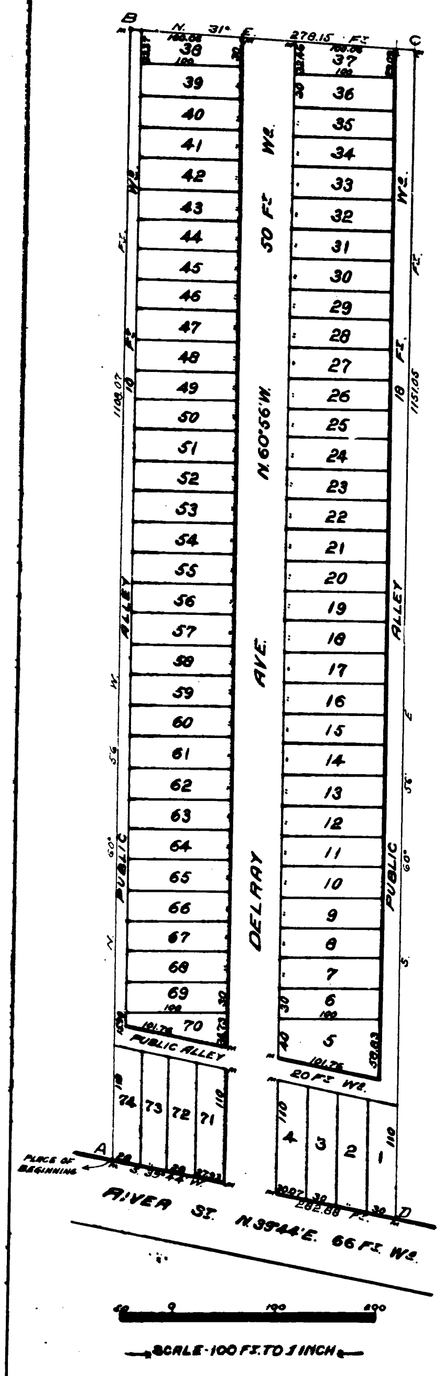
5760

1351

MARION'S
Subn of part of
P.C. 45
DELRAY, WAYNE CO., MICH.





Know all Men by these Presents,- That I, Sylvester J. Marion (single man) have caused to be made for record this plat of "Marion's Subdivision of part of Private Claim 45, Lying Westerly of River Street, Delray, Wayne County, Michigan" by Thomas Campau & Son, Surveyors, and I hereby adopt the same and dedicate the streets and alleys shown for the use of the public.

Witness my Hand and Seal this 5th day of November A.D. 1904.

In Presence of
Edward N. Pagelsen
A. G. Wilcox

Sylvester J. Marion

State of Michigan } ss.-
County of Wayne }

On this 5th day of November A.D. 1904, before me, the subscriber, a Notary Public in and for said county, personally appeared Sylvester J. Marion, to me known to be the same person who executed the above instrument and who acknowledged the same to be his free act and deed.

Edward N. Pagelsen
Notary Public, Wayne Co, Michigan
My commission expires May 17. 1907

L-3

REGISTER OF DEEDS OFFICE } ss.
WAYNE COUNTY,

This instrument was received for record this 20th day of Dec. 1904 at 2 o'clock P. M. and recorded in Liber 241 of Deeds, on page 444 as proper certificate was furnished in compliance with Sect. 185, of Senate bill No. 169 File 214 Act of 1903.

Register of Deeds

State of Michigan } ss.-
County of Wayne }

We, Elmer N. Foster & Dept. Register of Deeds and Thomas Campau and Son, Surveyors, hereby certify that we have each carefully compared this copy with the original plat of "Marion's Subdivision of part of Private Claim 45, Lying Westerly of River Street, Delray, Wayne County, Michigan" and that it is an exact copy thereof and of the whole of such original map or plat.

Elmer N. Foster Dept. Register of Deeds.
Thomas Campau & Son Surveyors.

State of Michigan } ss.-
County of Wayne }

We, Elmer N. Foster & Dept. Register of Deeds and Thomas Campau and Son, Surveyors, hereby certify that we have each carefully compared the annexed copy with the plat of "Marion's Subdivision of part of Private Claim 45, Lying Westerly of River Street, Delray, Wayne County, Michigan" now of record in the office of said Register of Deeds and that it is a true transcript therefrom and of the whole of such record.

Elmer N. Foster Dept. Register of Deeds.
Thomas Campau & Son Surveyors.

The following is a Description of the land embraced in this Plat:- Beginning at a point (A) in the Northwesterly line of River St, said point being 489.98 feet distant on a course of N. 39°44' E. from the intersection of the Southwesterly line of said Private Claim with the Northwesterly line of River St.; Thence N. 60°56' W. parallel with the Southwesterly line of said claim 1108.07 feet to a point (B); Thence N. 31° E. 278.15 feet to a point (C); Thence S. 60°56' E. 1151.05 feet to the Northwesterly line of River St. (D); Thence S. 39°44' W. along said line, 282.88 feet to the place of beginning.

We hereby certify that the plat hereon delineated is a correct one and that permanent monuments consisting of White oak stakes have been planted at points marked "M" as thereon shown at all angles in the boundaries of the land platted and at all intersections of streets or streets and alleys.

Thomas Campau & Son
Surveyors.

Examined and Approved.
November 12. 1904.
John F. Wilkinson
Deputy Auditor General.

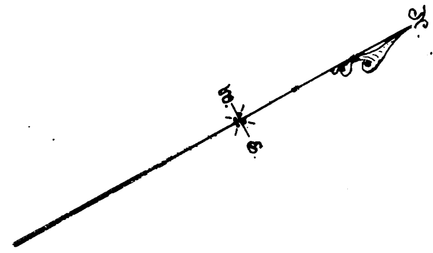
I, Geo. S. Moog, Clerk of the Village of Delray Wayne County, Mich. Certify that the above plat was approved by the Council of the Village of Delray on the 21st day of Dec. 1904 in consideration of a certain contract bearing the same date, and to be recorded simultaneously with this plat, signed by the said Sylvester J. Marion and the President and Clerk of said Village, wherein lots 37 and 38 are conveyed to the Village of Delray for street purposes conditionally. Witness my hand and the seal of the said Village this the 27th day of Jan. 1905

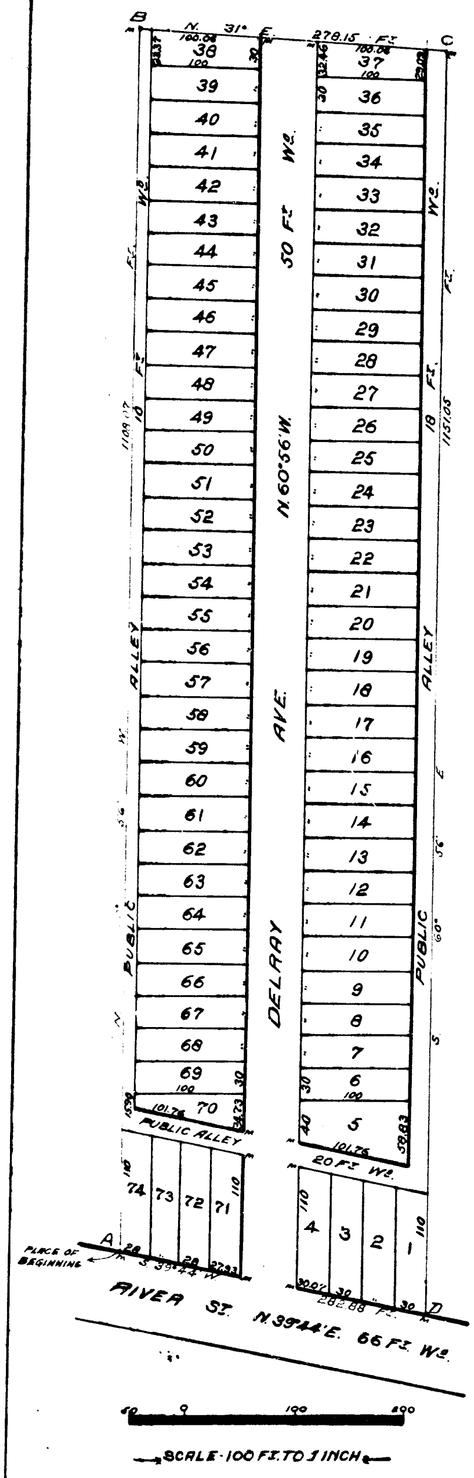
Geo. S. Moog
Village Clerk.

RECEIVED AND FILED.
IN AUDITOR GENERAL'S OFFICE,
Jan 30 1905
Deputy Auditor General.

RECEIVED AND FILED.
IN AUDITOR GENERAL'S OFFICE.

MARION'S
Subn of part of
P.C. 45
DELRAY, WAYNE CO., MICH.





Know all Men by these Presents:- That I, Sylvester J. Marion (single man) have caused to be made for record this plat of "Marion's Subdivision of part of Private Claim 45, Lying Westerly of River Street, Delray, Wayne County, Michigan" by Thomas Campau & Son, Surveyors, and I hereby adopt the same and dedicate the streets and alleys shown for the use of the Public.

Witness my Hand and Seal this 5th day of November A.D. 1904.

In Presence of
Edward N. Pagelsen
A. H. Wilcox

Sylvester J. Marion [L.S.]

State of Michigan } ss.-
County of Wayne }

On this 5th day of November A.D. 1904, before me, the subscriber, a Notary Public in and for said county, personally appeared Sylvester J. Marion, to me known to be the same person who executed the above instrument and who acknowledged the same to be his free act and deed.

Edward N. Pagelsen
Notary Public, Wayne Co, Michigan
My commission expires May 17. 1907

Office of Deeds Office } ss.
Wayne County,

This instrument was received for record this 20th day of Dec. 1904 at 3 o'clock P. M. and recorded in Liber 411 of Deeds, on page 444 as proper certificate was furnished in compliance with Sect. 135, of Senate Bill File 215, Act of 1903.

Elmer N. Foster Dep't
Register of Deeds.

State of Michigan } ss.-
County of Wayne }

We, Elmer N. Foster Dep't. Register of Deeds and Thomas Campau and Son, Surveyors, hereby certify that we have each carefully compared this copy with the original plat of "Marion's Subdivision of part of Private Claim 45, Lying Westerly of River Street, Delray, Wayne County, Michigan" and that it is an exact copy thereof and of the whole of said original map or plat.

Elmer N. Foster Dep't Register of Deeds.
Thomas Campau & Son Surveyors.

State of Michigan } ss.-
County of Wayne }

We, Elmer N. Foster Dep't. Register of Deeds and Thomas Campau and Son, Surveyors, hereby certify that we have each carefully compared the annexed copy with the plat of "Marion's Subdivision of part of Private Claim 45, Lying Westerly of River Street, Delray, Wayne County, Michigan" now of record in the office of said Register of Deeds and that it is a true transcript therefrom and of the whole of such record.

Elmer N. Foster Dep't Register of Deeds.
Thomas Campau & Son Surveyors.

The following is a Description of the land embraced in this Plat:- Beginning at a point (A) in the Northwesterly line of River St, said point being 489.98 feet distant on a course of N. 39°44' E. from the intersection of the Southwesterly line of said Private Claim with the Northwesterly line of River St., Thence N. 60°56' W. parallel with the Southwesterly line of said claim 1108.07 feet to a point (B); Thence N. 31° E. 278.15 feet to a point (C); Thence S. 60°56' E. 1151.05 feet to the Northwesterly line of River St. (D); Thence S. 39°44' W. along said line, 282.88 feet to the place of beginning.

We hereby certify that the plat hereon delineated is a correct one and that permanent monuments consisting of White oak stakes have been planted at points marked "M" as thereon shown at all angles in the boundaries of the land platted and at all intersections of streets or streets and alleys.

Thomas Campau & Son
Surveyors.

Examined and Approved.
November 12, 1904.
John F. Wilkinson
Deputy Auditor General.

I, Geo. S. Moog, Clerk of the Village of Delray Wayne County, Mich. Certify that the above plat was approved by the Council of the Village of Delray on the 21st day of Dec. 1904 in consideration of a certain contract bearing the same date, and to be recorded simultaneously with this plat, signed by the said Sylvester J. Marion and the President and Clerk of said Village, wherein lots 37 and 38 are conveyed to the Village of Delray for street purposes conditionally. Witness my hand and the seal of the said Village this the 27th day of Jan. 1905

Geo. S. Moog
Village Clerk.

Recorded January 31 1905

RECEIVED AND FILED.
IN AUDITOR GENERAL'S OFFICE,
Jan 30th 05
Deputy Auditor General

RECEIVED AND FILED.
IN AUDITOR GENERAL'S OFFICE.