(Sheet No. 1)

Plat of the Village of Pashanby town

Comprising Lots 3 and 4 of Sec 2, Lots 1 and 2 Sec 10. and Lots 1, 2 and 3 of Sec 11 Town 30 N. Range 11 W.

Scale – 200 ft to an inch

RECEIVED AND FILED
in Auditor General's Office
March 15 1886
A.V. Pratt
Dep. Aud. Gen'l

400 ft.
100

Examined and Approved.
February 10, 1886.
N.R. Pratt
Dep. Surveyor Gen'l.

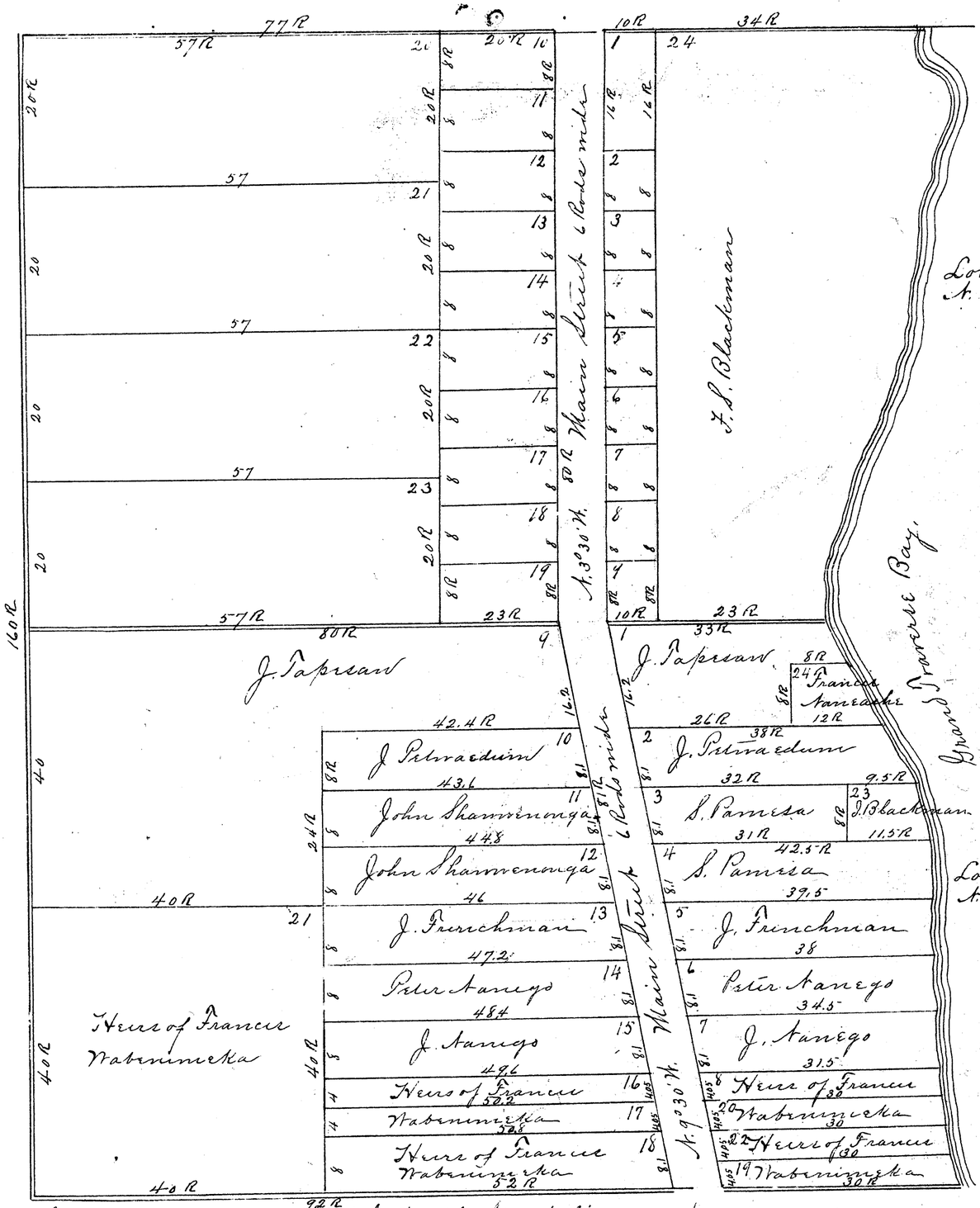
Block 1, commencing on the north comprises all the territory embraced in first series of numbers; the same being Lot 3, Section 2, Town 30 N. Range 11 W.; Block 2 comprises second series of numbers, or Lot 4 of Sec 2 Town 30 N. Range 11 W.; Block 3 comprises the third series of numbers, or Lot 1 of Section 11 Town 30 N. Range 11 W.; Block 4 comprises the fourth series of numbers or Lot 2 Section 11, Town 30 N. Range 11 W.; Block 5 comprises the fifth series of numbers or Lot 3 Section 11 Town 30 N. Range 11 W.; Block 6 comprises the sixth series of numbers or Lot 1 of Section 10 Town 30 N. Range 11 W.; Block 7 comprises the seventh series of numbers or Lot 2 Section 10, Town 30 N. Range 11 W.

The Village of Pashanby town as platted on three sheets, – Sheet No 1 embraces Lots 3 and 4 Sec 2 Town 30 N. R. 11 W.
Sheet No 2 " Lots 1 and 2 Sec 11 Town 30 N. R 11 W.
Sheet No 3 " Lots 1 and 2 Sec 10, and Lot 3 Sec 11 Town 30 N. R. 11 W. There is one street (Main Street), 6 Rods wide, and 586.16 Rods long.

Register's Office, Leelanau County } ss. Received for record the 27th day of February A.D. 1886, at 11 o'clock A.M. and recorded in Miscellaneous Record Book 2, Between Pages 636 and 640.

William Hitchcock
Deputy Reg.

1886



Section lines are indicated by double black lines and quarter & half quarter lines by a black and a red line.

13625

Plat of the (Sheet No. 2)

Village of Pashawby Town

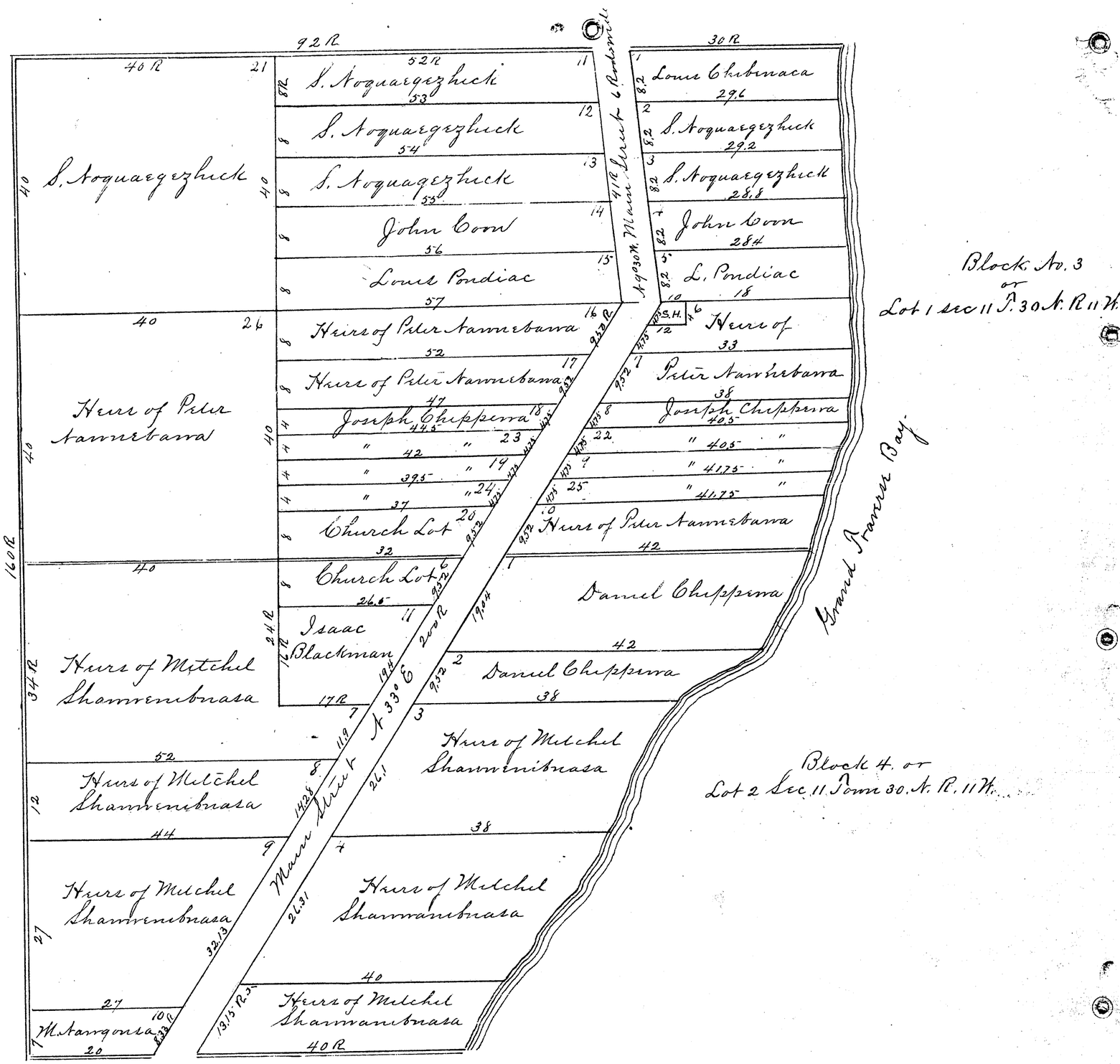
Comprising Lots 3 and 4 of Sec 2 Lots 1 and 2 of Sec 10 and Lots 1, 2 and 3 of Sec 11 T. 30 N. R. 11 W.

Scale - 200 ft to an inch

100ft 400ft

N

S



Block No. 3 or Lot 1 Sec 11 T. 30 N. R 11 W.

Block 4. or Lot 2 Sec. 11 Town 30. N. R. 11 W.

1899

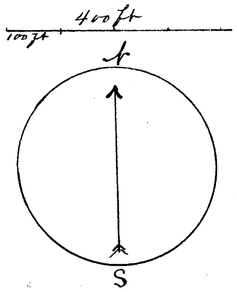
13625

Plat of the Village of Pasharbytown

(Sheet No. 3)

Comprising Lots 3 and 4 of Sec. 2, Lots 1. and 2 of Sec. 10. and Lots 1, 2 and 3 of Sec. 11 T. 30 N. R. 11 W.

Scale - 200 ft 6 an inch




80 R
30 R
50
A. Manseau
Mill Pond
Heirs of L. Kegwatsa
8 R
30 R
Main Street
22 R
3
19
A. Manseau
22 R
30 R
A. Manseau
2
26
52 R
4 Rods wide
52 R
Heirs of L. Kegwatsa
N 44 W 6
Block 7 or
Lot 2. Sec 10 T. 30 N. R. 11 W.
21 R
22 R
84 R
34 R
N. 52 30 W 6
100 R
57.5 R
17.5
S 39° E 68 R
L. B. Ames
Pasture Ground
S 39° E 39 R
L. Pennashie
Peter Shimmenong

Plat of the Village of Pashanbytown

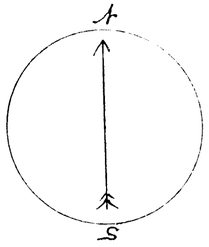
(Sheet No. 1)

Comprizing Lots 3 and 4 of Sec 2. Lots 1 and 2 Sec 10 and Lots 1 2 and 3 of Sec 11 Town 30 N. Range 11 W.

Scale – 200 ft to an inch

100 400 ft

March 15 / 86
H.R. Batt



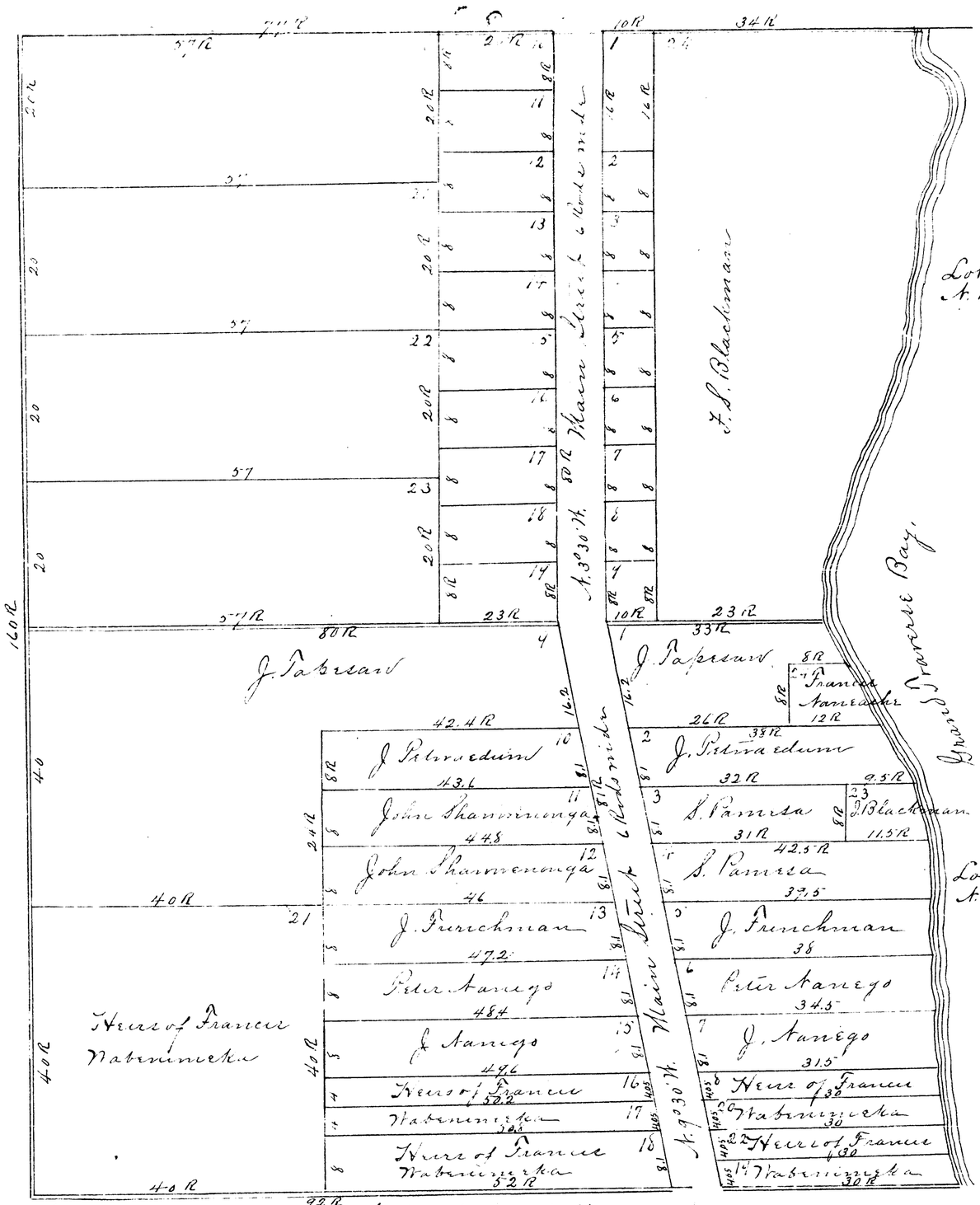
Block 1. commencing on the north comprises all the territory embraced in first series of numbers: the same being Lot 3. Section 2. Town 30 N. Range 11 W.; Block 2 comprises second series of numbers or Lot 4 of Sec 2 Town 30 N. Range 11 W.; Block 3 comprises the Third series of numbers. or Lot 1 of Section 11 Town 30 N. Range 11 W.; Block 4 comprises the fourth series of numbers or Lot 2 Section 11. Town 30 N. Range 11 W. Block 5 comprises the fifth series of numbers or Lot 3 Section 11 Town 30 N. Range 11 W.; Block 6 comprises the sixth series of numbers or Lot 1 of Section 10 Town 30 N. Range 11 W.; Block 7 comprises the seventh series of numbers or Lot 2 Section 10 Town 30 N. Range 11 W.

The Village of Pashanbytown is platted on three sheets.-
Sheet No 1 embraces Lots 3 and 4 Sec 2 Town 30 N. R 11 W.
Sheet No 2 " Lots 1 and 2 Sec 11 Town 30 N. R 11 W.
Sheet No 3 " Lots 1 and 2 Sec 10 and Lot 3 Sec 11 Town 30 N. R. 11 W. There is one street (Main Street) 6 Rods wide, and 586.16 Rods long.

Recorder's Office
Emmet County } ss. Received for record the 27th day of February A.D. 1886. at 11 o'clock A.M. and recorded in Liber 1 of Records Book 2. Plats on page 68 and 69.

Lucien H. Babcock
County Clerk

0831



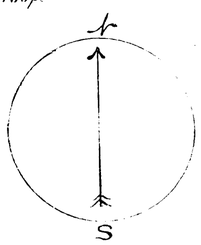
13625

Plat of the (Sheet No. 2)

Village of Pashanbi Town

Containing Lots 3 and 4 of Sec 2 Lots 1 and 2 of Sec 10 and Lots 1, 2 and 3 of Sec 11, T 30 N. R. 11 W.

Scale 200 ft to an inch





Block No. 3
or
Lot 1 Sec 11 T. 30 N. R. 11 W.

Block 4. or
Lot 2 Sec 11 Town 30. N. R. 11 W.

1899

13625

ClibPDF - www.fastio.com

Plat of the Village of Pashanbytown

(Sheet No. 3)

Comprising Lots 3 and 4 of Sec. 2, Lots 1 and 2 of Sec. 10 and Lots 1, 2 and 3 of Sec. 11 T. 30 N. R. 11 W.

Scale - 200 ft 6 an inch

400 ft
100 ft

N

S

State of Michigan } ss.
County of Leelanaw }

I, William Kitchener Reg. of Deeds and ex Officio Register of Probate in and for said County of Leelanaw do hereby certify that I have compared the annexed copy with the duplicate plat of the Village of Pashanbytown now of record in the office of said Register of Deeds, and that it is a true transcript therefrom and of the whole of said duplicate plat as recorded in Liber [illegible] of Deeds on page [illegible] in the office of the Register of Deeds in and for said County of Leelanaw.

In witness whereof I have hereunto set my hand and affixed the seal of the Circuit Court for said County of Leelanaw this 11th day of March A.D. 1890

William Kitchener
Reg. of Deeds

State of Michigan } ss.
County of Leelanaw }

I, William Kitchener Reg. of Deeds, and W.C. Greene Surveyor hereby certify that we have separately carefully compared this duplicate plat with the original plat of the Village of Pashanbytown and that it is an exact duplicate thereof and of the whole of such plat.

William Kitchener Reg. of Deeds
W.C. Greene Surveyor

I, George Stimmel Jr. Supervisor of the Township of Suttons Bay in Leelanau County Michigan, having been duly authorized by the Township Board of said Township, have caused Lots 3 and 4 of Section 2, Lots 1 and 2 of Sec. 10 and Lots 1, 2 and 3 of Sec 11 in Town 30 N. Range 11 W. to be surveyed, laid out and platted as herein delineated & to be known as the "Village of Pashanbytown" as authorized by Act No 111, Laws of 1885, - And I, W.C. Greene Surveyor hereby certify that the plat herein delineated was made by direction of George Stimmel Jr. Supervisor and that it is correct.

In presence of
W.H. Russland
Louis Firestone

George Stimmel Jr. Supervisor
W.C. Greene Surveyor

State of Michigan } ss.
County of Leelanaw }

On this 5th day of February A.D. 1886 before me a Notary Public in and for said County personally appeared George Stimmel Jr. Supervisor of the Township of Suttons Bay, and W.C. Greene, Surveyor, known to me to be the persons who executed the above certificate and the plat therein referred to and acknowledged the same to be their free act and deed.

Richard L. Hines
Notary Public in and for Leelanaw Co. Mich.

13625

Block 5 or Lot 3 Sec 11 T 30 N. R 11 W.

Block 6 or Lot 1 Sec. 10 T. 30 N. R. 11 W.

Block 7 or Lot 2. Sec 10 T. 30 N. R. 11 W.

ClibPDF - www.fastio.com