
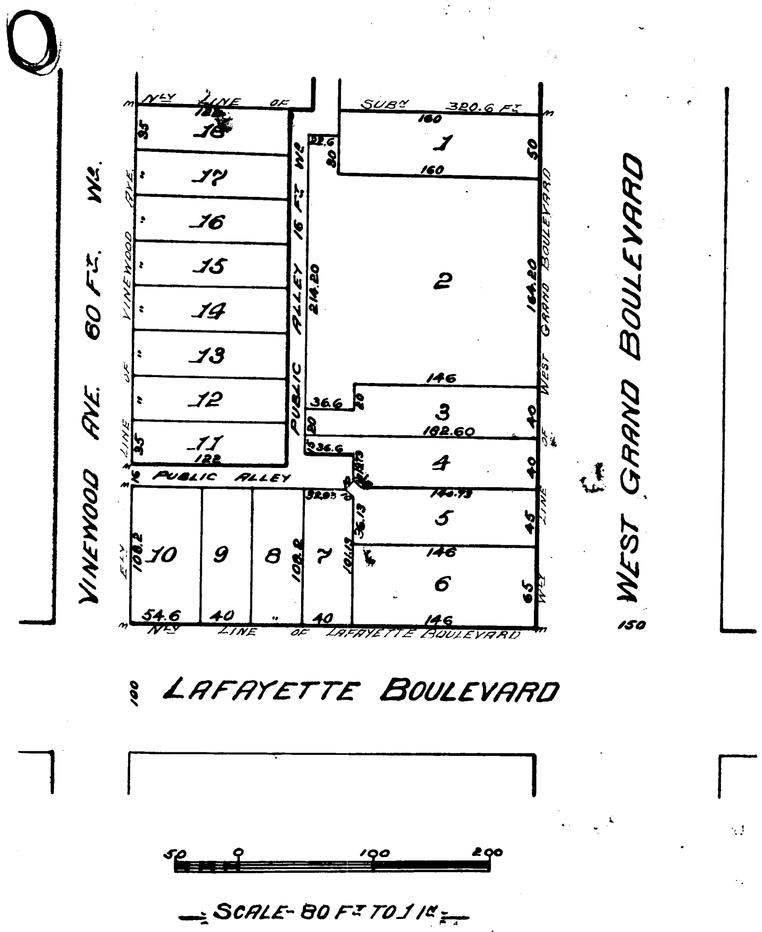
FRANK A. REED'S
SUB^N of part of P.C. 78
BETWEEN West Grand Boulevard
AND VINEWOOD AVE.
AND Northerly of Lafayette Boulevard
DETROIT, MICH.





Know all Men by these Presents: That we, Frank A. Reed and Etta E. Reed, his wife, have caused to be made for record this map of "Frank A. Reed's Subdivision of part of Private Claim 78, between the Westerly line of West Grand Boulevard and the Easterly line of Vinewood Avenue and Northerly of the Northerly line of Lafayette Boulevard, Detroit, Michigan" by Thomas Campau & Son, Surveyors, and we hereby adopt the same and dedicate the streets and alleys shown for the use of the public.

Witness our Hands and Seals this 29th day of March A.D. 1906.

In Presence of
Geo. M. Condon
Edwin Patchen

Frank A. Reed [L.S.]
Etta E. Reed [L.S.]

State of Michigan } ss-
County of Wayne }

On this 29th day of March A.D. 1906, before me, the subscriber, a Notary Public in and for said County, personally appeared Frank A. Reed and Etta E. Reed, his wife, known to me to be the same persons who executed the foregoing instrument and who acknowledged the same to be their free act and deed.

Geo. M. Condon,
Notary Public
Wayne Co. Michigan
My Commission expires March 22nd 1909.

State of Michigan } ss-
County of Wayne }

We, Elmer H. Foster deputy Register of Deeds and Thomas Campau & Son, Surveyors, hereby certify that we have carefully compared this copy with the plat of "Frank A. Reed's Sub^n of part of P.C. 78 between West Grand Boulevard and Vinewood Ave. and Northerly of Lafayette Boulevard, Detroit, Mich." and that it is a correct copy thereof and of the whole of said original recorded plat.

Elmer H. Foster
Dep^t Register of Deeds.
Thomas Campau & Son
Surveyors.

We hereby certify that the plat hereon delineated is a correct one and that permanent monuments consisting of white oak stakes have been planted at points marked "M" as thereon shown, at all angles in the exterior lines of the same planted and at the intersections of streets, lots and alleys.

Thomas Campau & Son
Surveyors.

RECEIVED AND FILED.
IN AUDITOR GENERAL'S OFFICE,
Aug 30, 1906
Deputy Auditor General.

The Streets on the annexed plat conform to the general plan of the City.

City Engineer.

Approved MAY 16 1906

Commissioner of Public Works.

State of Michigan } ss-
County of Wayne }


We, Elmer H. Foster deputy Register of Deeds and Thomas Campau & Son Surveyors, hereby certify that we have carefully compared the annexed copy with the plat of "Frank A. Reed's Sub^n of part of P.C. 78, between West Grand Boulevard and Vinewood Ave. and Northerly of Lafayette Boulevard, Detroit, Mich." now of record in the office of said Register of Deeds, and that it is a true transcript therefrom and of the whole of said record.

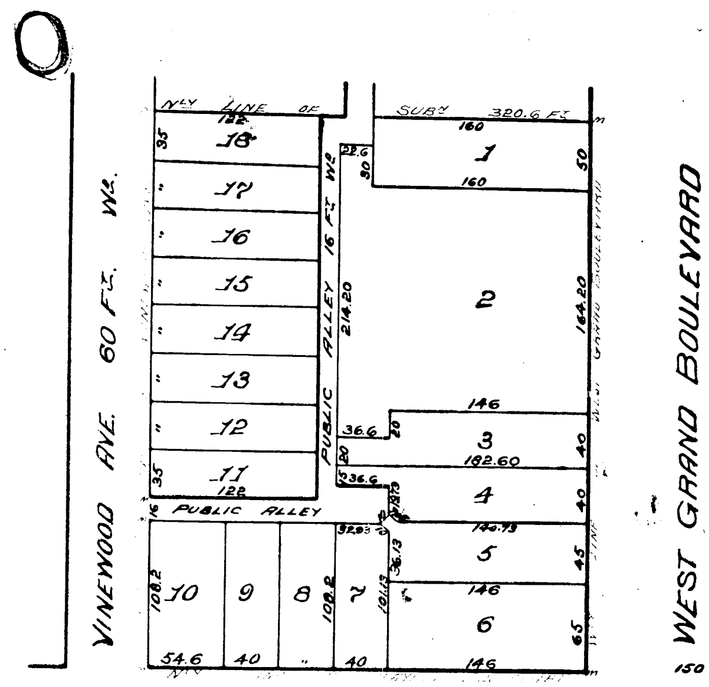
Elmer H. Foster
Dep^t Register of Deeds
Thomas Campau & Son


Examined and Approved.
April 28, 1906
John S. Wilkinson
Deputy Auditor General.

REGISTER OF DEEDS OFFICE
WAYNE COUNTY, MICH. } ss.
This instrument was received for record the 27 day of May 1906 at 2 o'clock P.M. and recorded in Liber 2 on page 73 as proper certificate was furnished in compliance with Sec. 185, of Senate Bill No. 709 File 21 Act of 1905
Elmer H. Foster
Dep't

FRANK A. REED'S
SUB^N of part of P.C. 78
BETWEEN West Grand Boulevard
AND VINEWOOD AVE.
AND Northerly of Lafayette Boulevard
DETROIT, MICH.







SCALE- 80 FT TO 1 IN.

Know all Men by these Presents: That we, Frank A. Reed and Etta E. Reed, his wife, have caused to be made for record this map of "Frank A. Reed's Sub division of part of Private Claim 78, between the Northerly line of West Grand Boulevard and the Easterly line of Vinewood Avenue and Northerly of the Northerly line of Lafayette Boulevard, Detroit, Michigan" by Thomas Compau & Son, Surveyors, and we hereby dedicate the same and dedicate the streets and alleys shown for the use of the public.

Witness our Hands and Seals this 29th day of March A.D. 1906.

In Presence of
Geo. M. Cowton
Edwin Kalchem

Frank A. Reed [L.S.]
Etta E. Reed [L.S.]

State of Michigan } ss-
County of Wayne }

On this 29th day of March, A.D. 1906, before me, the subscriber, a Notary Public in and for said County, personally appeared Frank A. Reed and Etta E. Reed, to me known to be the same persons who executed the foregoing instrument and who acknowledged the same to be their free act and deed.

Geo. M. Cowton,
Notary Public.
Wayne Co. Michigan.
My Commission expires March 22nd 1909.

State of Michigan } ss-
County of Wayne }

We, Elmer H. Foster deputy Register of Deeds and Thomas Compau & Son, Surveyors, hereby certify that we have carefully compared this copy with the plat of "Frank A. Reed's Sub^n of part of P.C. 78 between West Grand Boulevard and Vinewood Ave. and Northerly of Lafayette Boulevard, Detroit, Mich." now of record in the office of said Register of Deeds, and that it is a true transcript therefrom and of the whole thereof.

Elmer H. Foster
Dep. Register of Deeds.
Thomas Compau & Son
Surveyors.

RECEIVED AND FILED.
IN AUDITOR GENERAL'S OFFICE,
May 16 1906
Deputy Auditor General.

State of Michigan } ss-
County of Wayne }

We, Elmer H. Foster deputy Register of Deeds and Thomas Compau & Son Surveyors, hereby certify that we have carefully compared the annexed copy with the plat of "Frank A. Reed's Sub^n of part of P.C. 78 between West Grand Boulevard and Vinewood Ave. and North of Lafayette Boulevard, Detroit, Mich." now of record in the office of said Register of Deeds, and that it is a true transcript therefrom and of the whole thereof.

Elmer H. Foster
Dep. Register of Deeds.
Thomas Compau & Son
Surveyors.

Received for record the 17th day of May A.D. 1906 at 2:30 o'clock P.M. and recorded in Liber 22 of Plats on page 73 as proper certificate in compliance with Sec. 165, of Act No. 206, Laws of 1893 as amended by Act No. 143, Laws of 1899.

Elmer H. Foster
Dep. Register of Deeds.

The Streets on the annexed plat conform to the general plan of the City.

Theodore Conover
City Engineer.

Approved MAY 16 1906

J. J. Hearn
Commissioner of Public Works.

Examined and Approved.
April 28, 1906
John R. Wilkinson
Deputy Auditor General.